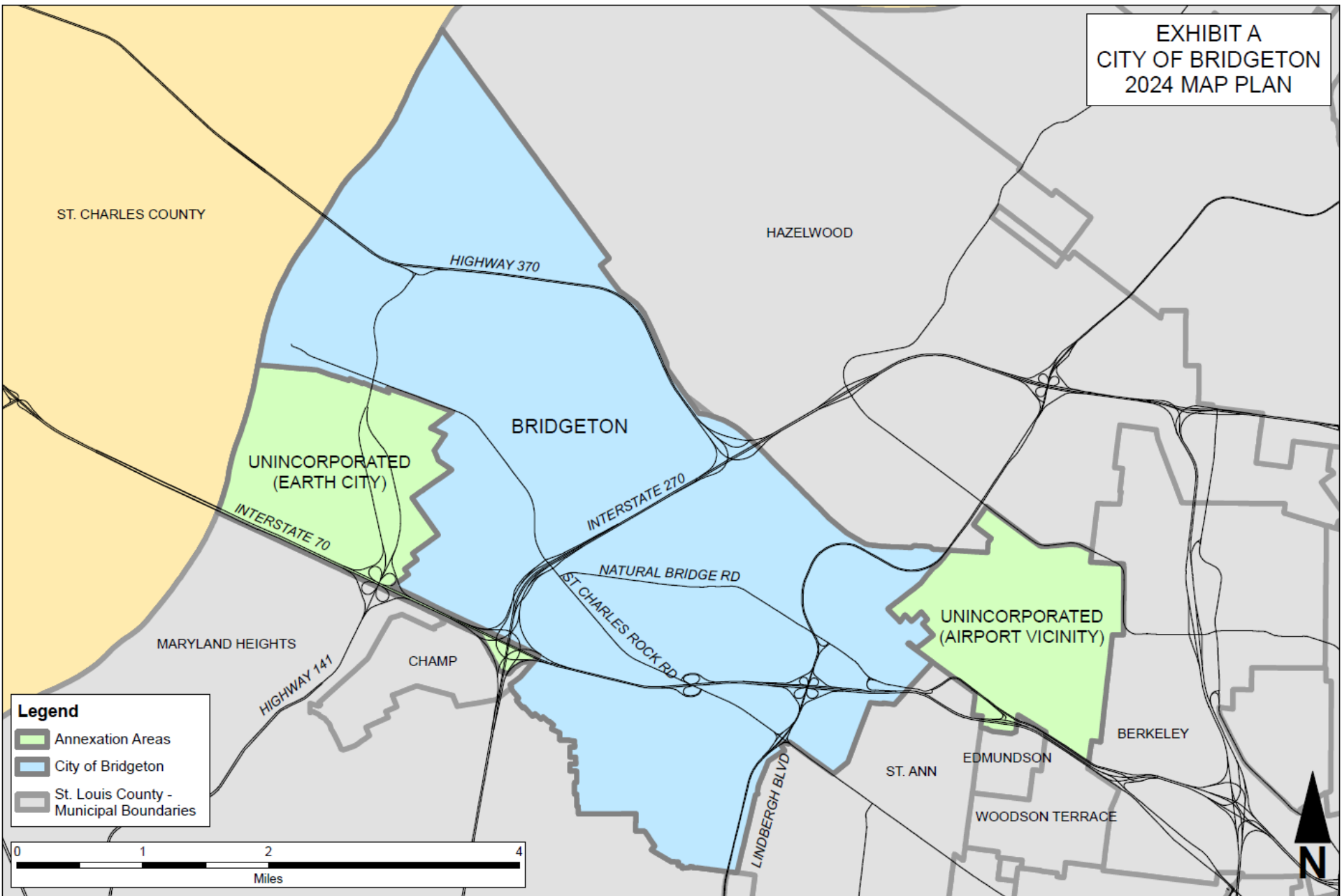


City of Bridgeton – Map Plan

St. Louis County Boundary Commission

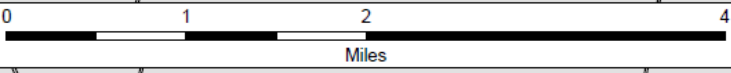
October 22, 2024

EXHIBIT A
CITY OF BRIDGETON
2024 MAP PLAN



Legend

- Annexation Areas
- City of Bridgeton
- St. Louis County - Municipal Boundaries



City of Bridgeton – Map Plan

1. Criteria for including these areas:
 - Adjacency, consistent land use pattern
 - Could provide adequate & cost-effective services

2. Has phasing been considered?
 - Not at this time

City of Bridgeton – Map Plan

3. Is there a timetable for making proposals?

- Not at this time

4. Why is it important to implement components of map plan?

- Continue existing land use pattern
- Could provide services

City of Bridgeton – Map Plan

5. Why is Bridgeton the best community to serve these areas?

- Can provide adequate & cost-effective services
- Road maintenance, police, proximity

6. What advantage to you offer residents of these areas?

- There are currently no residents
- Could provide said services to property owners

City of Bridgeton – Map Plan

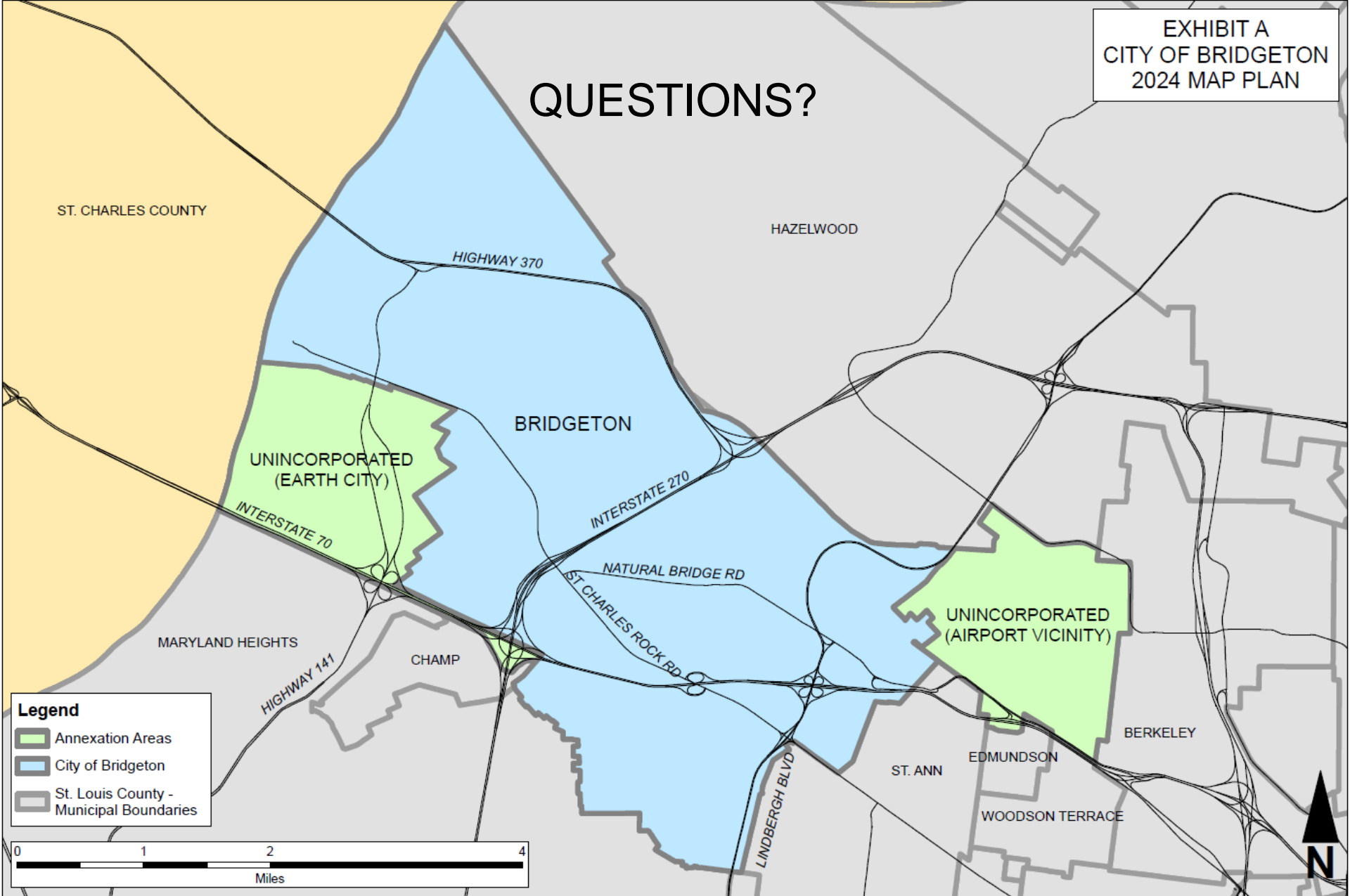
7. What arguments would you make in support of any proposals to residents of areas?

- No residents in the areas
- If property owners expressed interest: adequate and cost-effective services

8. Any expressed interest by residents of these areas?

- No residents in the areas

QUESTIONS?



Legend

- Annexation Areas
- City of Bridgeton
- St. Louis County - Municipal Boundaries

