

June 21, 2024

St. Louis County Boundary Commission
225 S. Meramec Ave., Suite 821T
St. Louis, MO 63105

RE: Letter of Transmittal - City of Berkeley Map Plan


To Whom It May Concern:

Pursuant to the regulations for annexation set forth by Sections 72.400 to 72.430 RSMo, enclosed are 13 copies of the City of Berkeley's Map Plan. In addition, a certified copy of Ordinance #4872 from the Berkeley City Council directing the submittal of the Map Plan to the Boundary Commission is enclosed.

The City further certifies that the enclosed 2024 Map Plan represents the City of Berkeley official map plan proposal in conformance with the requirements set forth in RSMo §72.423.

Per the Ordinance, I am designated to act on the City's behalf regarding the submittal of the Map Plan.

Sincerely,



Nathan Mai-Lombardo.
City Manager

STATE OF MISSOURI

COUNTY OF Saint Louis

I, Deanna Jones, City Clerk of the City of Berkeley, Missouri, certify that the attached is a true and accurate copy of the City of Berkeley's Ordinance #**4872** -for the submission of the St. Louis County Boundary Commission "Map Plan" for potential Annexation passed on June 17, 2024.

IN WITNESS WHEREOF, I have hereunto set my hand and affixed the official seal of the City of Berkeley, Missouri at my office on June 21, 2024.



A handwritten signature in cursive script that reads "Deanna Jones".

Deanna Jones,
City Clerk

Introduced by: City Manager Nathan Mai-Lombardo

AN ORDINANCE BY THE CITY OF BERKELEY AUTHORIZING THE CITY MANAGER TO FILE WITH THE BOUNDARY COMMISSION OF ST. LOUIS COUNTY A MAP PLAN IDENTIFYING THE LIMITS OF ANY POTENTIAL BOUNDARY CHANGES THAT MAY OCCUR DURING THE UPCOMING FIVE-YEAR PLANNING CYCLE ESTABLISHED BY THE BOUNDARY COMMISSION

WHEREAS, pursuant to Section 72.423 of the Revised Statues of Missouri, there is established a five (5) year planning cycle for all municipalities to conduct annexation activities and stipulates that certain guidelines must be met within this five (5) year timeframe; and

WHEREAS, in the period between January 1, 2024 to July 1, 2024, municipalities may present to the Boundary Commission of St. Louis County Map Plans of potential boundary changes for review; and

WHEREAS, the submission of a Map Plan does not obligate such municipality to pursue such a boundary change; and

WHEREAS, the City of Berkeley wishes to file a Map Plan submission for future potential boundary changes.

NOW, THEREFORE, BE IT ORDAINED BY THE CITY COUNCIL OF THE CITY OF BERKELEY, MISSOURI, AS FOLLOWS:

Section 1. The council of the City of Berkeley gives the City Manager authorization to file with the Boundary Commission of St. Louis County the Map Plan attached hereto as Exhibit A. Said Map Plan shall be filed on or before July 1, 2024.

Section 2. In accordance with the Rules of the Boundary Commission, Article III.A.5.b, the city Manager is hereby affirmed as the City's designated representative.


Section 3. A copy of this Ordinance shall accompany the submission of the Map Plan as certification that his is the City's official Map Plan filed in compliance with the requirements of Section 72.423 RSMo., and the Rules of the St. Louis County Boundary Commission, Article III.A.5.c.

Section 4. This Ordinance shall be in full force and effect from and after its date of passage.

1st Reading this 10th day of June 2024

2nd Reading this 10th day of June 2024


3rd Reading, PASSED and APPROVED, this 17th day of June 2024


Babatunde Deinbo, Mayor

ATTEST:



Deanna B. Jones, City Clerk



Approved as to Form:

Donnell Smith, City Attorney

Final Roll Call:

| | | | | | | | | |
|---------------------------------------|-----|-------------------------------------|-----|--------------------------|--------|-------------------------------------|---------|-------------------------------------|
| Councilwoman Verges | Aye | <input type="checkbox"/> | Nay | <input type="checkbox"/> | Absent | <input checked="" type="checkbox"/> | Abstain | <input type="checkbox"/> |
| Councilwoman Williams | Aye | <input checked="" type="checkbox"/> | Nay | <input type="checkbox"/> | Absent | <input type="checkbox"/> | Abstain | <input type="checkbox"/> |
| Councilman Hoskins | Aye | <input checked="" type="checkbox"/> | Nay | <input type="checkbox"/> | Absent | <input type="checkbox"/> | Abstain | <input type="checkbox"/> |
| Councilwoman Anthony | Aye | <input checked="" type="checkbox"/> | Nay | <input type="checkbox"/> | Absent | <input type="checkbox"/> | Abstain | <input type="checkbox"/> |
| Councilman Hindeleh | Aye | <input checked="" type="checkbox"/> | Nay | <input type="checkbox"/> | Absent | <input type="checkbox"/> | Abstain | <input type="checkbox"/> |
| Councilwoman-at-Large Crawford-Graham | Aye | <input type="checkbox"/> | Nay | <input type="checkbox"/> | Absent | <input type="checkbox"/> | Abstain | <input checked="" type="checkbox"/> |
| Mayor Deinbo | Aye | <input checked="" type="checkbox"/> | Nay | <input type="checkbox"/> | Absent | <input type="checkbox"/> | Abstain | <input type="checkbox"/> |

Exhibit A: Proposed annexation area

