

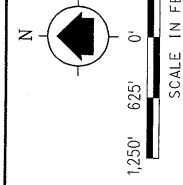
CITY OF FERGUSON ANNEXATION AREA PLAN

Figure 6

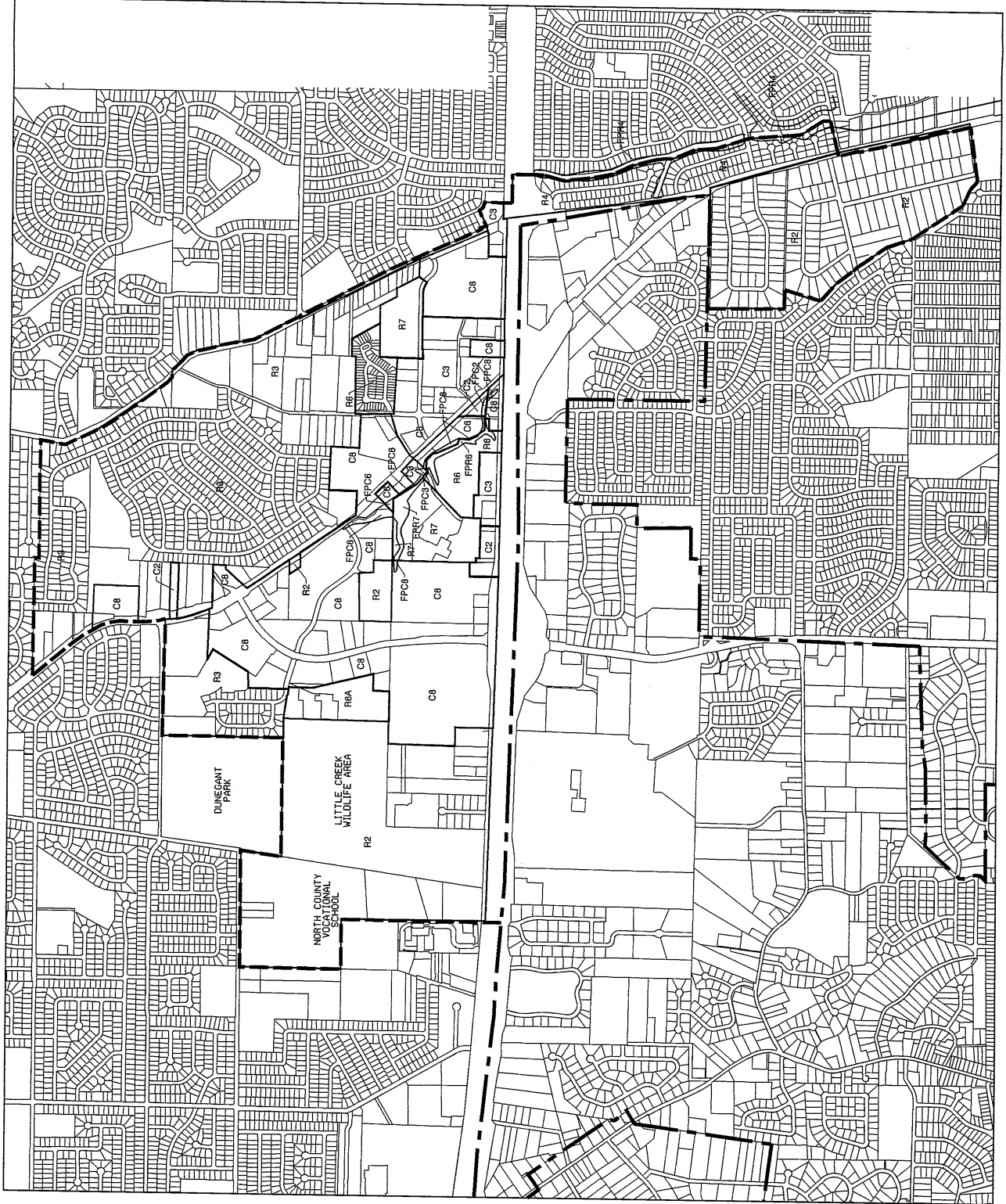
EXISTING ZONING

- Existing City Limits
- - - Annexation Area Boundaries

- R2 Residence District
- R3 Residence District
- R4 Residence District
- R6 Residence District
- R6A Residence District
- R7 Residence District
- C2 Shopping District
- C3 Shopping District
- C8 Office and Research Service District
- C8 Planned Commercial District
- FP_ Flood Plain



**HARLAND BARTHLOMEW
& ASSOCIATES**
SAINT LOUIS, MISSOURI

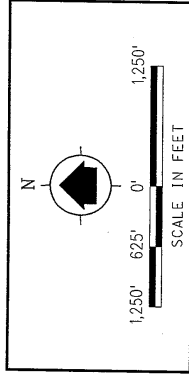


CITY OF FERGUSON ANNEXATION AREA PLAN

Figure 7

PROPOSED ZONING

- Existing City Limits
- - - Annexation Area Boundaries
- R-1B Single-Family Residence District
- R-1C Single-Family Residence District
- R-1D Single-Family Residence District
- R-3 Multiple-Family Residence District
- C-1 General Commercial District
- C-2 Planned Commercial District



**HARLAND BARTHOLMEW
& ASSOCIATES**
SAINT LOUIS, MISSOURI

