




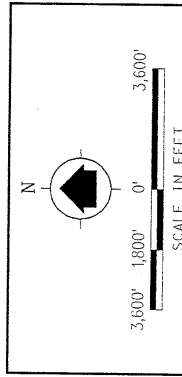


CITY OF FERGUSON ANNEXATION AREA PLAN

Figure 1

VICINITY MAP

-  Proposed Annexation Area
-  Existing Ferguson City Limits
-  Neighboring City Limits
-  Proposed Annexation by Florissant
-  Unincorporated St. Louis County



**HARLAND BARTHOLOMEW
& ASSOCIATES**
SAINT LOUIS, MISSOURI

