

Municipal Center
1011 Municipal Center Drive
Town & Country
Missouri 63131-1101
Tele. (314) 432-6606
Fax (314) 432-1286



Jonathan F. Dalton
Mayor

John R. Copeland
City Administrator

June 13, 2006

Mr. Matthew Armstong, Chairman
Boundary Commission
Suite 140
168 North Meramec Avenue
Clayton, MO 63105

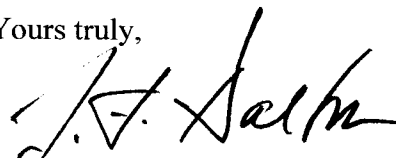
Dear Chairman Armstrong:

On behalf of the City of Town & Country, I am pleased to submit to the St. Louis County Boundary Commission the City's proposed boundary changes. The filing of this map plan was authorized by Resolution No. 06-06-01, adopted on June 12, 2006, a copy of which is attached.

As Mayor of the City of Town & Country, I have authorized John Copeland, City Administrator, to act on behalf of the City of Town & Country on matters relating to this map plan submittal. He can be reached at the address and telephone number set forth above.


Finally, I hereby certify that the attached documents represent the City of Town & Country's official map plan proposal in accordance with the requirements of Mo. Rev. Stat. § 72.423 (2005 Cum. Supp.).

Yours truly,



Jonathan F. Dalton
Mayor

Attest:



Pamela Burdt, City Clerk

c: Board of Aldermen
John Copeland, City Administrator

**CITY OF TOWN AND COUNTRY
RESOLUTION NO. 06-06-01**

**A RESOLUTION OF THE BOARD OF ALDERMEN OF THE CITY OF TOWN
AND COUNTRY, MISSOURI, AUTHORIZING THE SUBMISSION OF A MAP
PLAN BY THE CITY OF TOWN AND COUNTRY
TO THE ST. LOUIS COUNTY BOUNDARY COMMISSION**

WHEREAS, the Missouri Legislature amended the boundary change (including annexation) laws in St. Louis County by adopting legislation which provides for a new boundary commission to operate under a set of rules adopted May 4, 2000, revised December 12, 2005; and

WHEREAS, said legislation provides that between January 1, 2000, and July 1, 2000, and each sixth year thereafter, municipalities may present general maps of proposed boundary changes (including annexation) to the St. Louis County Boundary Commission; and

WHEREAS, the submission of a map plan does not obligate such municipality to pursue such a boundary change; and

WHEREAS, under this new legislation, the City of Town and Country may not pursue a boundary change (including annexation) until January 1, 2012, if it fails to file map plans by July 1, 2006;

**NOW, THEREFORE, BE IT RESOLVED BY THE BOARD OF ALDERMEN
OF THE CITY OF TOWN AND COUNTRY AS FOLLOWS:**

1. The Board of Aldermen hereby authorizes the filing of a map plan for the area shown on the attached drawings. Said map plan shall be filed on or before July 1, 2006.
2. The map plan represents the City of Town and Country's official map plan in conformance with the requirements of RSMo. §72.423 (1999 Cum.Supp.).
3. The Board of Aldermen hereby directs staff to take all steps necessary, in consultation with the Mayor and Board of Aldermen, to process said map plan through the map plan review phase of the five-year annexation planning cycle.

**CITY OF TOWN AND COUNTRY
RESOLUTION NO. 06-06-01**

4. No formal proposal for any boundary change or adjustment shall be submitted to the St. Louis County Boundary Commission without approval of the Town and Country Board of Aldermen.

PASSED and APPROVED this 12th day of June, 2006.

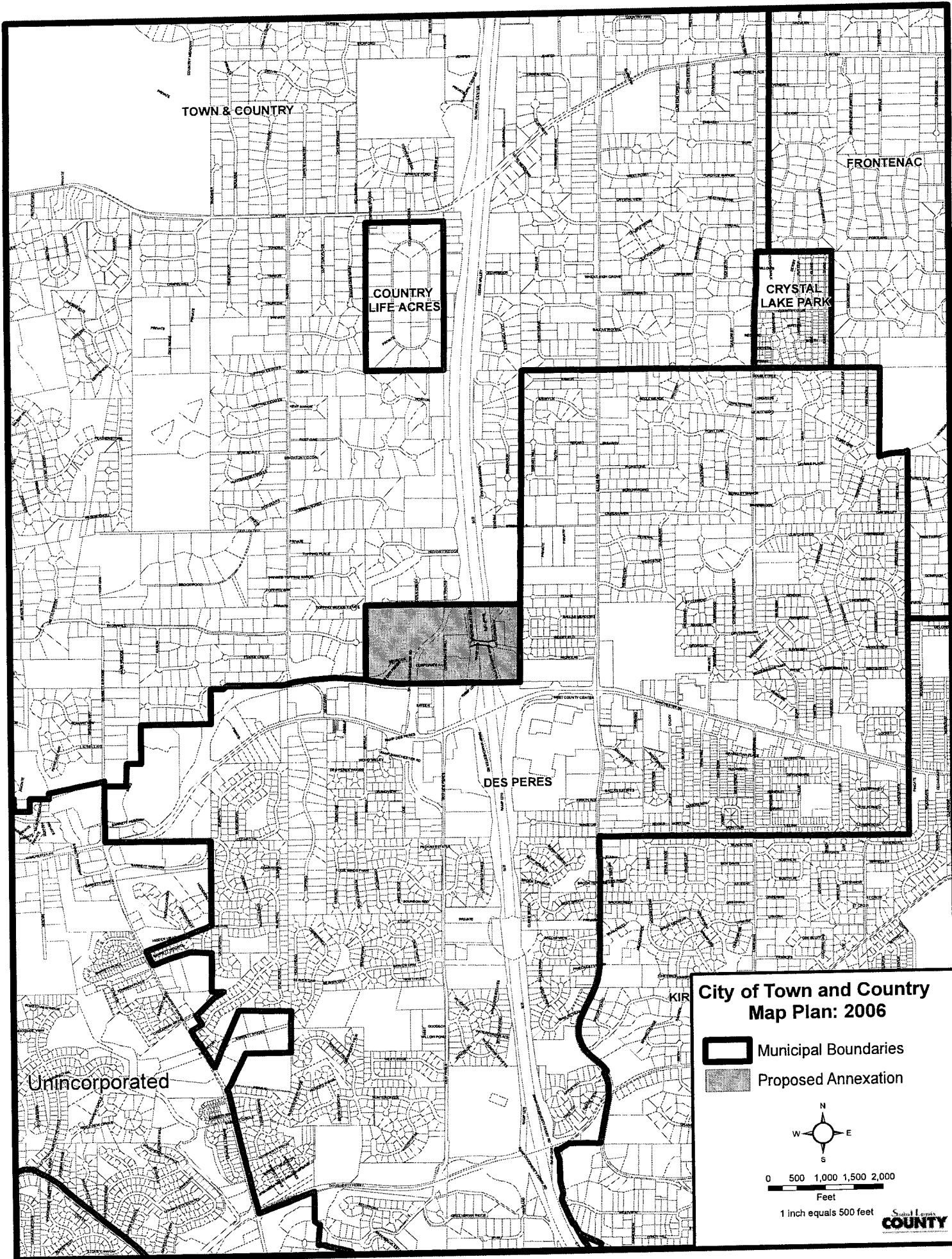


Jonathan F. Dalton
Mayor, City of Town and Country

Attest:



Pamela Burdt, City Clerk
Annexation map plan 2006



TOWN & COUNTRY

FRONTENAC

COUNTRY
LIFE ACRES



CRYSTAL
LAKE PARK

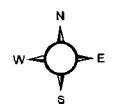
DES PERES

Unincorporated

KIR

City of Town and Country Map Plan: 2006

-  Municipal Boundaries
-  Proposed Annexation



0 500 1,000 1,500 2,000
Feet

1 inch equals 500 feet

