

# CITY OF SUNSET HILLS

3939 South Lindbergh Boulevard • Sunset Hills, Missouri 63127  
(314) 849-3400 • Fax (314) 849-8110  
www.sunset-hills.com

June 28, 2006

Boundary Commission, St. Louis County  
168 N. Meramec Avenue, Suite 140  
St. Louis, MO 63105

Re: Submittal of Map of Proposed Boundary Changes

In accordance with Article III of the Rules of the Boundary Commission, St. Louis County, Missouri, this letter transmits for official filing a map plan for annexation pursuant to R.S.Mo 72.423, and further pursuant to Subsection 5 of Section A of Article III of your rules, the City of Sunset Hills sets out as follows, to-wit:

a. The official name of the party submitting the map plan to the Commission for review is the City of Sunset Hills, Missouri, a city of the fourth class located in St. Louis County, Missouri.

b. The designation of the person who has authority to act on the City of Sunset Hills' behalf is as follows:

Robert C. Jones, City Attorney

7700 Bonhomme Ave., Suite 200

Clayton, Missouri 63105

(314) 727-0777

(314) 571-6677 (fax)

c. The undersigned hereby certifies that the attached map represents the party's official map plan proposal for annexation in conformance with the requirements of R.S.Mo. 72.423.

Sincerely,

John Hunzeker  
Mayor


TO: **BOUNDARY COMMISSION, ST. LOUIS COUNTY**

This is to certify that the attached proposed boundary change map delineates the area that the City of Sunset Hills, Missouri, desires to annex.

Dated: June 27th, 2006.

CITY OF SUNSET HILLS


By   
JOHN HUNZEKER, MAYOR



# CITY OF SUNSET HILLS

3939 South Lindbergh Boulevard • Sunset Hills, Missouri 63127  
(314) 849-3400 • Fax (314) 849-8110  
www.sunset-hills.com

I hereby certify that the attached ordinance is a true and exact copy of Ordinance No. 1631 as it appears in the City Journal and Code of Ordinances of the City of Sunset Hills, Missouri.



*Laura A. Rider*  
\_\_\_\_\_  
Laura A. Rider  
City Clerk

Dated this 28<sup>th</sup> Day of June 2006.

State of Missouri  
County of St. Louis

Subscribed and sworn to me this 28 Day of June, 2006.

Notary Public Carol A. Lay

My Commission Expires: 8-16-06



CAROL A. LAY  
St. Louis County  
My Commission Expires  
August 16, 2006

BILL NO. 19

ORDINANCE NO. 1631


AN ORDINANCE APPROVING A PROPOSED BOUNDARY CHANGE MAP TO BE SUBMITTED TO THE BOUNDARY COMMISSION, ST. LOUIS COUNTY, MISSOURI.

BE IT ORDAINED BY THE BOARD OF ALDERMEN OF THE CITY OF SUNSET HILLS, MISSOURI, AS FOLLOWS:

- Section 1: The map plan relative to proposed boundary changes (annexation) submitted pursuant to R.S. Mo. 74.423 is hereby approved, and the Mayor is authorized to certify said map as the party's official map plan annexation proposal in conformity with the requirements of the statute.
- Section 2: The transmittal letter to be delivered to the Boundary Commission, accompanying the map plan is hereby approved.
- Section 3: This ordinance shall take effect immediately upon its passage and approval.

PASSED THIS 27th DAY OF June, 2006.

APPROVED THIS 27th DAY OF June, 2006.



John T. Huyler  
MAYOR