


STATE OF MISSOURI     )  
                                  ) SS.  
ST. LOUIS COUNTY     )

I, Charlotte Youngman, City Clerk of the City of Bellefontaine Neighbors, St. Louis County, Missouri, do hereby certify that the foregoing is a true and correct copy of Resolution No. 2000-3 of the City of Bellefontaine Neighbors, St. Louis County, Missouri, as the same appears on record in my office.

Attested this 28th day of June, 2000.

  
City Clerk

Introduced By: Alderman Paro

Resolution No. 2000-3

## RESOLUTION

WHEREAS, the City of Bellefontaine Neighbors desires to be able to consider annexation of certain unincorporated territory in St. Louis County contiguous and adjacent to the City as hereinafter described;

**NOW, THEREFORE, BE IT RESOLVED BY THE BOARD OF ALDERMAN OF THE CITY OF BELLEFONTAINE NEIGHBORS, MISSOURI, AS FOLLOWS:**

### Section One.

The Board of Aldermen, upon due consideration, adopts the map plan attached hereto as Exhibit A and incorporated herein by this reference as the plan of the City of Bellefontaine Neighbors for annexation of territory located in unincorporated St. Louis County for the current planning cycle as contemplated by Sections 72.400 to 72.433, RSMo.


### Section Two.

The map submitted is consistent with the Proposed Rules of the Boundary Commission and Sections 72.400 to 72.433, RSMo.


### Section Three.

The Mayor of the City of Bellefontaine Neighbors is hereby authorized and directed to submit such Map Plan to the St. Louis County Boundary Commission for the annexation of the aforesaid territory located in unincorporated St. Louis County.

**PASSED AND ADOPTED THIS 15th DAY OF June, 2000.**

  
Presiding Officer

Attest:

  
Charlotte Youngman, City Clerk

D: BOUNDARY COMMISSION

JUN 30 2000

RE: BELLEFONTAINE NEIGHBORS

DATE: 6/30/00

The attached map is filed to supplement the prior filings of the City of Bellefontaine Neighbors to assist in clarifying any uncertainty as to the intended area of potential annexation.

The area to ~~be~~ designated includes ~~all~~ unincorporated territory in St. Louis County east of New HANIS FERRY (including the entire right-of-way), north of E 270 (except east of the city) - the area is outlined in blue ink in the attached.

Kevin M. Skeefe  
Bellefontaine Neighbors  
City Attorney

**MARTY RUDLOFF**  
Mayor

9641 Bellefontaine Road  
St. Louis County, MO 63137  
314/867-0076  
Fax: 314/867-1790

JUN 28 2000

*D.R.C.*



June 28, 2000

St. Louis County Boundary Commission  
1516 S. Brentwood, Suite 101  
Brentwood, MO 63144

Dear Boundary Commission:

Pursuant to the regulations for annexation promulgated by the St. Louis County Boundary Commission, the City of Bellefontaine Neighbors is hereby transmitting the required map plan for the portion of unincorporated territory in St. Louis County.

The City further certifies that the attached map represents Bellefontaine Neighbors's official map plan proposal in conformance with the requirements set forth in RSMo72.423.

Furthermore, the Chief Elected Official of the City of Bellefontaine Neighbors designates the following administrative representative as the contact person who has the authority to act on Bellefontaine Neighbors's behalf regarding this map plan and other matters related to the annexation proposal:

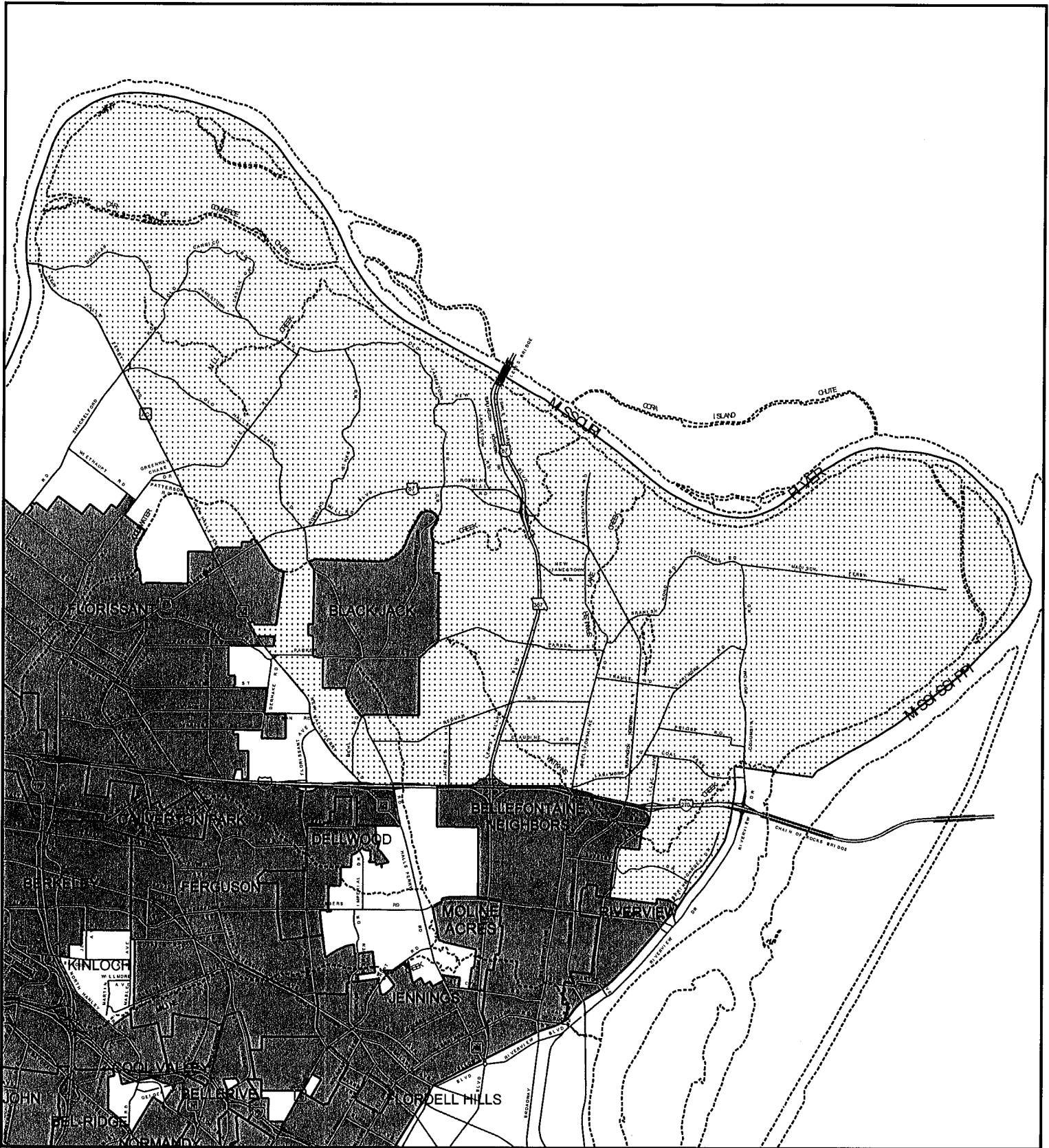
Mayor Marty Rudloff  
Bellefontaine Neighbors City Hall  
9641 Bellefontaine Rd.  
Bellefontaine Neighbors, Missouri 63137  
(314) 867-0076

If you have any questions regarding the attached map and/or this transmission, please contact me or City Clerk Charlotte Youngman at your convenience.

Sincerely,

*Marty Rudloff*  
Marty Rudloff, Mayor  
Mayor

# Map Plan Submission - City of Bellefontaine Neighbors



### Legend

- Major Roads
- ⋯ Proposed Annexation
- Unincorporated Areas
- Municipal Boundaries

0 0.5 1 2 Miles