

# City of Cool Valley

100 Signal Hill Drive  
Cool Valley, Mo. 63121  
521-3500


July 11, 2006

St. Louis County Boundary Commission  
41 S. Central Ave.  
Clayton, Mo. 63105

Dear Boundary Commission:

I am writing this second letter to inform you that my first letter was returned with a wrong address. I am enclosing the returned envelope to show that it was mailed on June 29, 2006 and for some reason I wrote North Central instead of South Central. It was just returned on this date of July 11, 2006. I am sending it again today and hopefully there will not be a problem with it. If you have any questions please call me at 314-521-3500.

Sincerely



Eleanor Meyer MRCC

June 28, 2006

St. Louis County Boundary Commission  
41 North Central Avenue  
Clayton, Mo. 63105

Dear Boundary Commission:

Pursuant to the regulations for annexation promulgated by the St. Louis County Boundary Commission, the City of Cool Valley is hereby transmitting the required map plan for the portion of unincorporated territory in St. Louis County.

The City further certifies that the attached map represents Cool Valley's official map plan proposal in conformance with the requirements set forth in RSMo 72.423.

Furthermore, the Chief Elected Official of the City of Cool Valley designates the following administrative representative as the contact person who has the authority to act on Cool Valley's behalf regarding this map plan and other matters related to the annexation proposal:

Mayor Randolph E. Toles  
Cool Valley City Hall  
100 Signal Hill Dr.  
Cool Valley, Mo. 63121  
(314) 521-3500

If you have any questions regarding the attached map and/or this transmission, please contact the above named myself or Eleanor Meyer, City Clerk.

Sincerely,

A handwritten signature in black ink that reads "Randolph E. Toles". The signature is written in a cursive style with a large initial "R".

Randolph E. Toles  
Mayor, City of Cool Valley

**RESOLUTION**

**WHEREAS**, the City of Cool Valley desires to consider annexation of certain unincorporated territory in St. Louis County contiguous to the City as hereinafter described;

**NOW, THEREFORE, BE IT RESOLVED BY THE BOARD OF ALDERMEN OF THE CITY OF COOL VALLEY, MISSOURI, AS FOLLOWS:**

**Section One.**

The Board of Aldermen, upon due consideration, adopts the map plan attached hereto as Exhibit A and incorporated herein by this reference as the plan of the City of Cool Valley for annexation of territory located in unincorporated St. Louis County for the current planning cycle as contemplated by Sections 72.400 to 72.433, RSMo.


**Section Two.**

The map submitted is consistent with the Proposed Rules of the Boundary Commission and Sections 72.400 to 72.433, RSMo.


**Section Three.**

The Mayor of the City of Cool Valley is hereby authorized and directed to submit such Map Plan to the St. Louis County Boundary Commission for the annexation of the aforesaid territory located in unincorporated St. Louis County.

**PASSED BY THE BOARD OF ALDERMEN OF THE CITY OF COOL VALLEY MISSOURI, THIS 28<sup>TH</sup> DAY OF June, 2006.**

  
Randolph E. Toles, Mayor

Attest:

  
City Clerk

