



# WILDWOOD

June 29, 2000

0002 0 8 NR

Mr. Daniel Krasnoff, Executive Director  
Boundary Commission, St. Louis County  
1516 S. Brentwood Blvd., Ste. 101  
Brentwood, MO 63144

Dear Mr. Krasnoff:

In accordance with Article III of the Rules of the Boundary Commission, St. Louis County and RSMo §72.423, the City of Wildwood, Missouri is presenting its "map plan" as part of the Commission's first five year planning cycle. The City elected to submit its map plan in paper format as allowed for by the Rules. The paper submission has been prepared based upon the most recent digital version of the St. Louis County base map. If further or expanded detail is necessary, the City will be more than happy to provide any additional information.

For the record and in accordance with the requirements of Article III.A.4, the following information is being provided:

Official Name:	City of Wildwood, Missouri
Official Designee:	Carl E. Ramey City Administrator 16962 Manchester Road Wildwood, Missouri 63040 (636) 458-0440
Certification:	See attached Resolution #2000-20

The boundaries of the area included with the map plan include the following:

- ▶ on the north and east a natural ridge line, generally extending from Kiefer Creek Road on the north to the Meramec River on the south
- ▶ on the south, the northern bank of the Meramec River, which is consistent with the City's current boundary further to the west
- ▶ on the west, the City's current municipal boundary, and that of the City of Ellisville


*Planning Tomorrow Today*

- ▶ on the north, the City of Ellisville's municipal boundary, the western right-of way line of a portion of Kiefer Creek Road at the intersection of Kiefer Creek and St. Paul Roads

The City's "map plan" area includes the rights-of-way of all streets and roads, with the exception of the intersection of Kiefer Creek Road and St. Paul Road. At that location, the boundary of the "map plan" extends to the western and southern right-of-way line of Kiefer Creek Road as it meets the northern terminus of the right-of-way for St. Paul Road.

If you should have any further questions, please feel free to call me at (636) 458-0440.

Sincerely,



Carl E. Ramey  
City Administrator

cc: Lynne Greene-Beldner, Deputy City Administrator/City Clerk



# WILDWOOD

I, Joni M. Zobel, Deputy City Clerk of the City of Wildwood, St. Louis County, Missouri, do hereby certify that the following constitutes a true and correct copy of Resolution #2000-20 as adopted by the City Council at an official meeting of said City Council, as the same appears of record in the City Clerk's Office of the City of Wildwood, St. Louis County, Missouri.

**In Testimony Whereof**, I hereunto set my hand and affix the official seal of the City of Wildwood, St. Louis County, Missouri, on this 27<sup>th</sup> day of June, 2000.

  
\_\_\_\_\_  
Joni M. Zobel, Deputy City Clerk



WILDWOOD

**RESOLUTION #2000-20**

**A RESOLUTION AUTHORIZING THE CITY ADMINISTRATOR TO FILE WITH THE BOUNDARY COMMISSION OF ST. LOUIS COUNTY, A "MAP PLAN" IDENTIFYING THE LIMITS OF ANY POSSIBLE BOUNDARY CHANGES WHICH MAY OCCUR DURING THE FIVE-YEAR PLANNING CYCLE IN THE CITY OF WILDWOOD.**

**Whereas**, effective January 1, 2000 RSMo §72.423 requires all municipal boundary changes and unincorporated area proposals except those affecting consolidations and transfers of jurisdiction, in St. Louis County, are subject to the regulations of the Boundary Commission, St. Louis County, and a five-year planning cycle, and

**Whereas**, as of May 1, 2000 the Boundary Commission, St. Louis County established rules and procedures necessary for implementing the five-year planning cycle, and

**Whereas**, as a prerequisite to the submission of any covered boundary change proposal, is the timely submission by the City of a "map plan" identifying the limits of any possible boundary changes which may occur during the five-year planning cycle, and

**Whereas**, the City of Wildwood has determined it to be in the best interest of the City of Wildwood and the residents of unincorporated St. Louis County that adjoin the City of Wildwood to preserve the opportunity to consider proposals for future boundary changes by submitting to the Boundary Commission, St. Louis County, a "map plan" in accordance with RSMo §72.423,

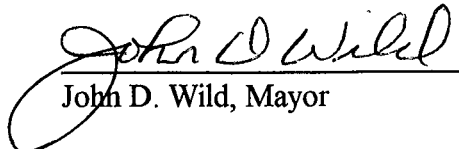
**Now Therefore Be It Resolved** that the City Administrator is directed to file with the Boundary Commission St. Louis County, a "map plan" which is attached hereto as Exhibit "A", and

**Further**, that in accordance with the Rules of the Boundary Commission, St. Louis County Article III.A.4.b the City Administrator is hereby identified as the City's designated representative, and


**Further**, that a copy of this resolution shall accompany the submission of the "map plan" as certification that this is the City's official "map plan" in conformance with the requirements of RSMo §72.423 and Rules of the Boundary Commission, St. Louis County Article III.A.4.c.

This Resolution shall be effective upon its approval.

Passed and Approved this 26<sup>th</sup> day of June, 2000.

  
John D. Wild, Mayor

ATTEST:

  
City Clerk