

BILL NO. 1615

ORDINANCE 1494

AN ORDINANCE APPROVING A MAP SUBMISSION TO THE ST. LOUIS COUNTY BOUNDARY COMMISSION DEPICTING PROPOSED ANNEXATIONS BY THE CITY WITHIN THE INITIAL FIVE (5) YEAR PLANNING CYCLE OF THE BOUNDARY COMMISSION

Whereas a five year planning cycle of the St. Louis County Boundary Commission Commences July 1, 2000 and

Whereas, upon due consideration the Board of Aldermen have endorsed the attached Map as the areas proposed to be annexed and served by the City within that five (5) Year period, now therefore,

BE IT ORDAINED BY THE BOARD OF ALDERMEN OF THE CITY OF VALLEY PARK AS FOLLOWS:


Section One

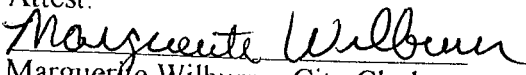
The Board of Aldermen hereby approve a map, attached hereto as exhibit "A" as the areas to be proposed to be annexed by the City for the initial planning cycle of the St. Louis County Boundary Commission and authorize a copy of same to be transmitted To that commission for their consideration and approval.

Section Two

This Ordinance shall become effective from and after its passage and upon approval by the Mayor.

PASSED AND APPROVED BY THE BOARD OF ALDERMEN THIS 19th DAY OF JUNE, 2000.


Fred L. Palmer, Jr.
Mayor


Attest:

Marguerite Wilburn - City Clerk

STATE OF MISSOURI)))
)))
ST. LOUIS COUNTY)))

I, Marguerite Wilburn, City Clerk within and for the City of Valley Park, St. Louis County, Missouri, do hereby certify that the foregoing constitutes a full, true, and complete copy of Ordinance # 1494, as passed by the Board of Aldermen on the 19th day of June 2000 and approved by the Mayor on the 19th day of June 2000 as fully as the same appears of record in my office in the Book of Ordinances of said City.

IN TESTIMONY WHEREOF, I have hereunto set my hand and affix the seal of the City of Valley Park, Missouri, at my office in said City, this 28th day of June 2000.

Marguerite Wilburn
Marguerite Wilburn, City Clerk



THE CITY OF **Valley Park**

320 BENTON STREET • VALLEY PARK, MO 63088 • (314) 225-5171

June 30, 2000

HAND DELIVERED

St. Louis County Boundary Commission
1516 S. Brentwood Blvd.
St. Louis, MO 63144

Re: Transmittal of Valley Park Map Plan Submittal

Dear Sirs:

Attached please find the official map submittal and certified copy of the adopting legislation of the City of Valley Park, Missouri in accord with the Rules of this commission and §72.423 RSMo. (1999 Cum. Supp).

Eric Martin, City Attorney, 1795 Clarkson Road, Suite 210, Chesterfield, MO 63017 (636/530-1515), is the designated official with authority to act on behalf of the city with regard to commission matters.

A certification that the map is in accord with the statutes pertaining to the boundary commission is attached hereto.

All streets or rights of way affected by the proposal attached shall be included wholly within the proposed areas.

Sincerely yours,


Eric M. Martin
City Attorney

EMM/dm

JUN 30 2000