

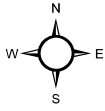


City of Town and Country Map Plan 06/20/12

-  Municipal Boundaries
-  Proposed Annexation



0 1,500 3,000
Feet

1 inch = 2,000 feet



workfiles/greg/2012/town&country

