

EDGAR M. QUEENY
COUNTY PARK

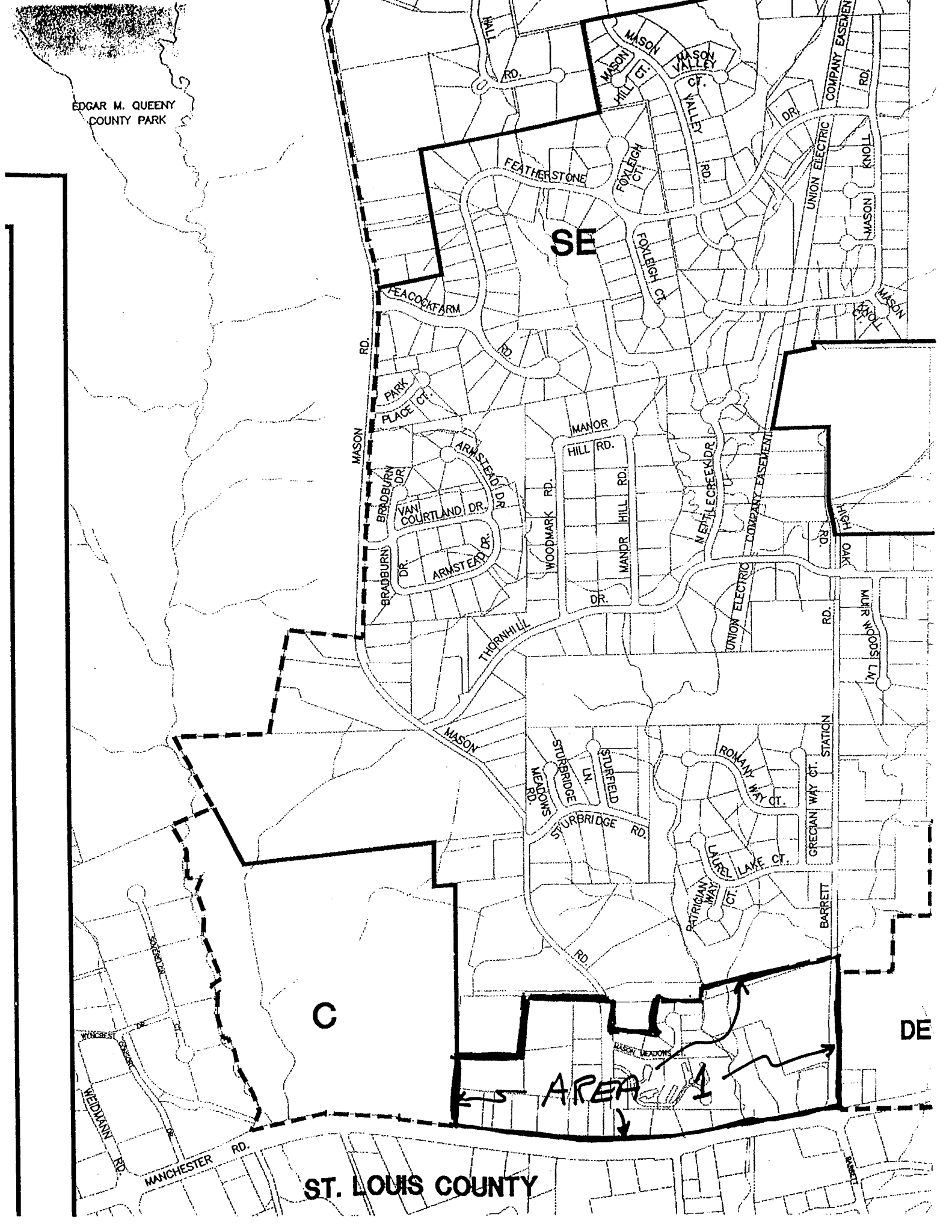
SE

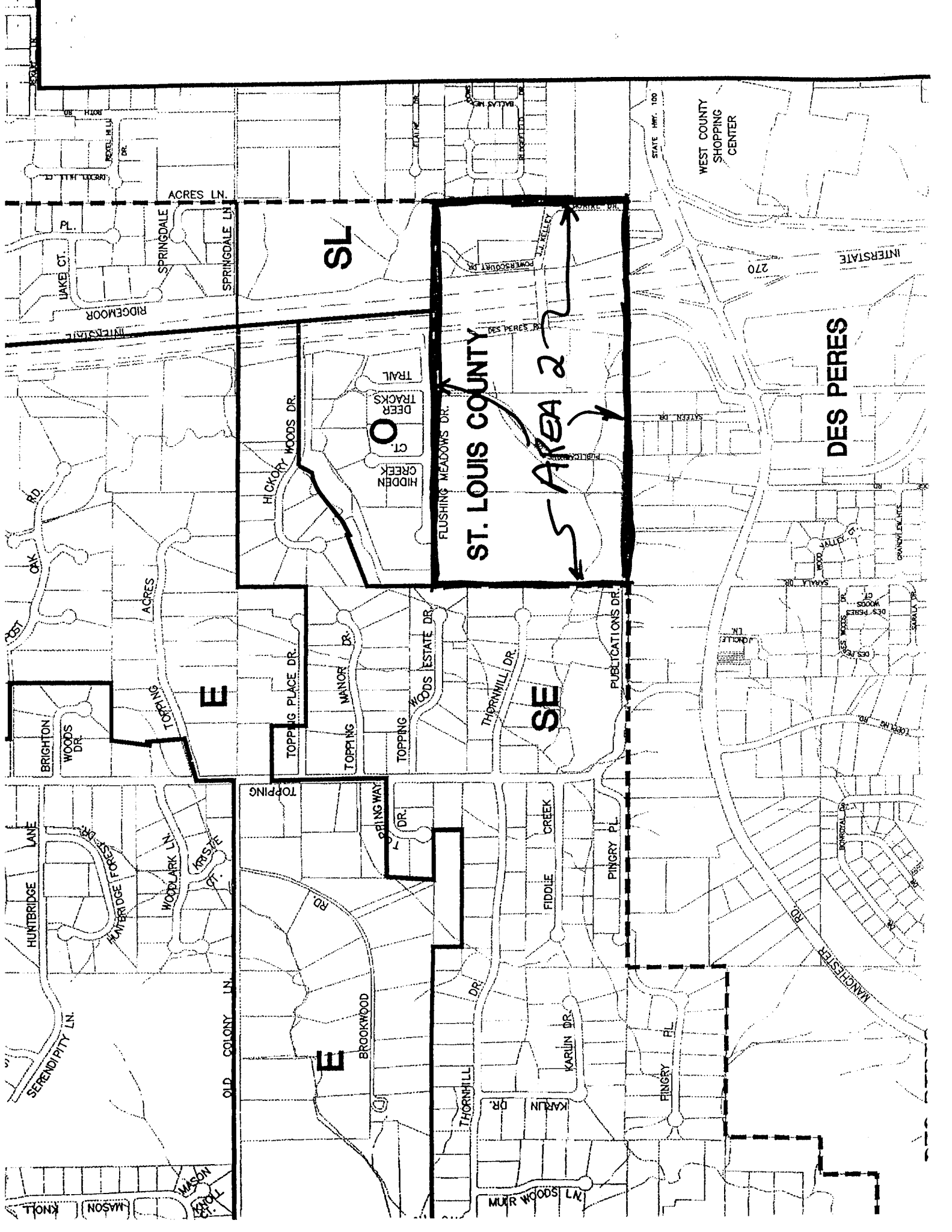
C

DE

AREA A

ST. LOUIS COUNTY





SL

ST. LOUIS COUNTY

AREA 2

DES PERES

E

SE

E

WEST COUNTY SHOPPING CENTER

270

STATE HWY. 100

INTERSTATE

FLUSHING MEADOWS DR.

BRIGHTON WOODS DR.

TOPPING PLACE DR.

TOPPING MANOR DR.

TOPPING WOODS ESTATE DR.

THORNHILL DR.

PUBLICATIONS DR.

DEER TRACKS CT.

HIDDEN CREEK CT.

HUNTERWOODS DR.

HUNTERWOODS LN.

WOODCLARK LN.

OLD COLONY LN.

BROOKWOOD

THORNHILL DR.

FIDDLE CREEK

KARLIN DR.

PINGRY PL.

PINGRY PL.

SERENDIPITY LN.

MANCHESTER RD.

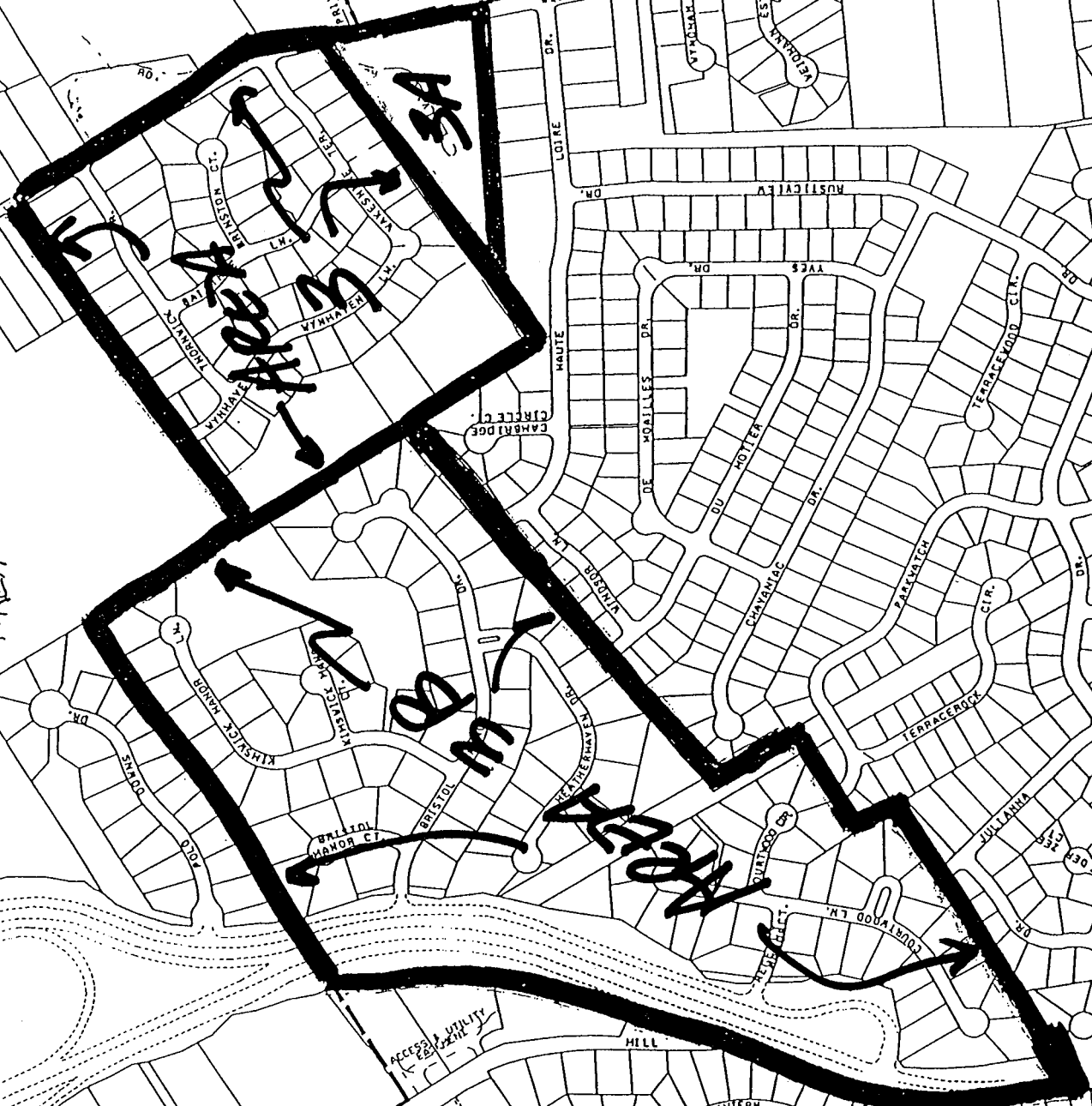
MUR WOODS LN.

KARLIN DR.

MASON KNOTT MASON ST. KROSSLER

UNINCORPORATED

AREA 3



OWN AND COUNTRY

WOODS HILL RD.

WOODS HILL RD.

WOODS HILL RD.

WOODS HILL RD.

WOODS HILL RD.

WOODS HILL RD.

WOODS HILL RD.

WOODS HILL RD.

WOODS HILL RD.

WOODS HILL RD.

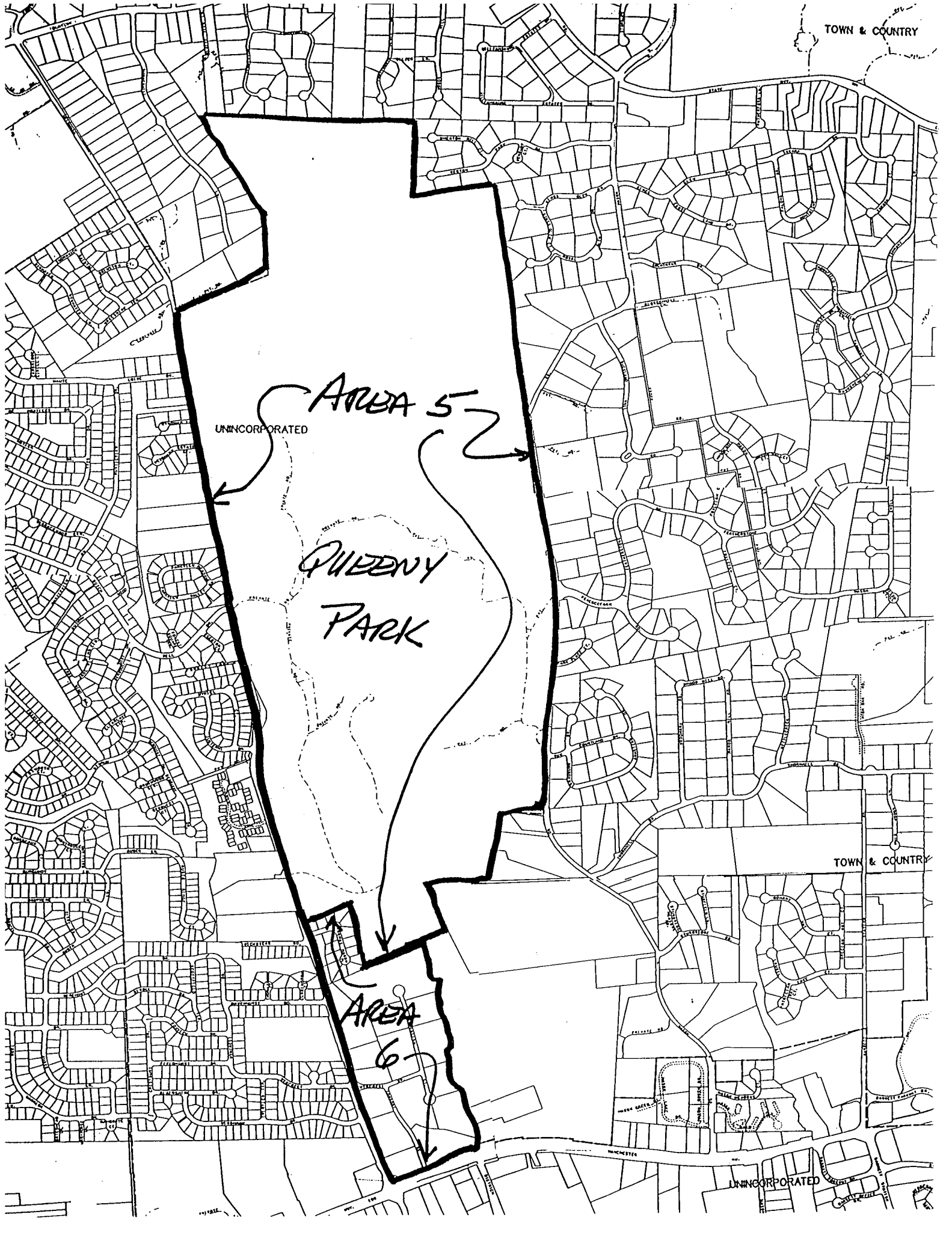
WOODS HILL RD.

WOODS HILL RD.

WOODS HILL RD.

WOODS HILL RD.

TOWN & COUNTRY



UNINCORPORATED

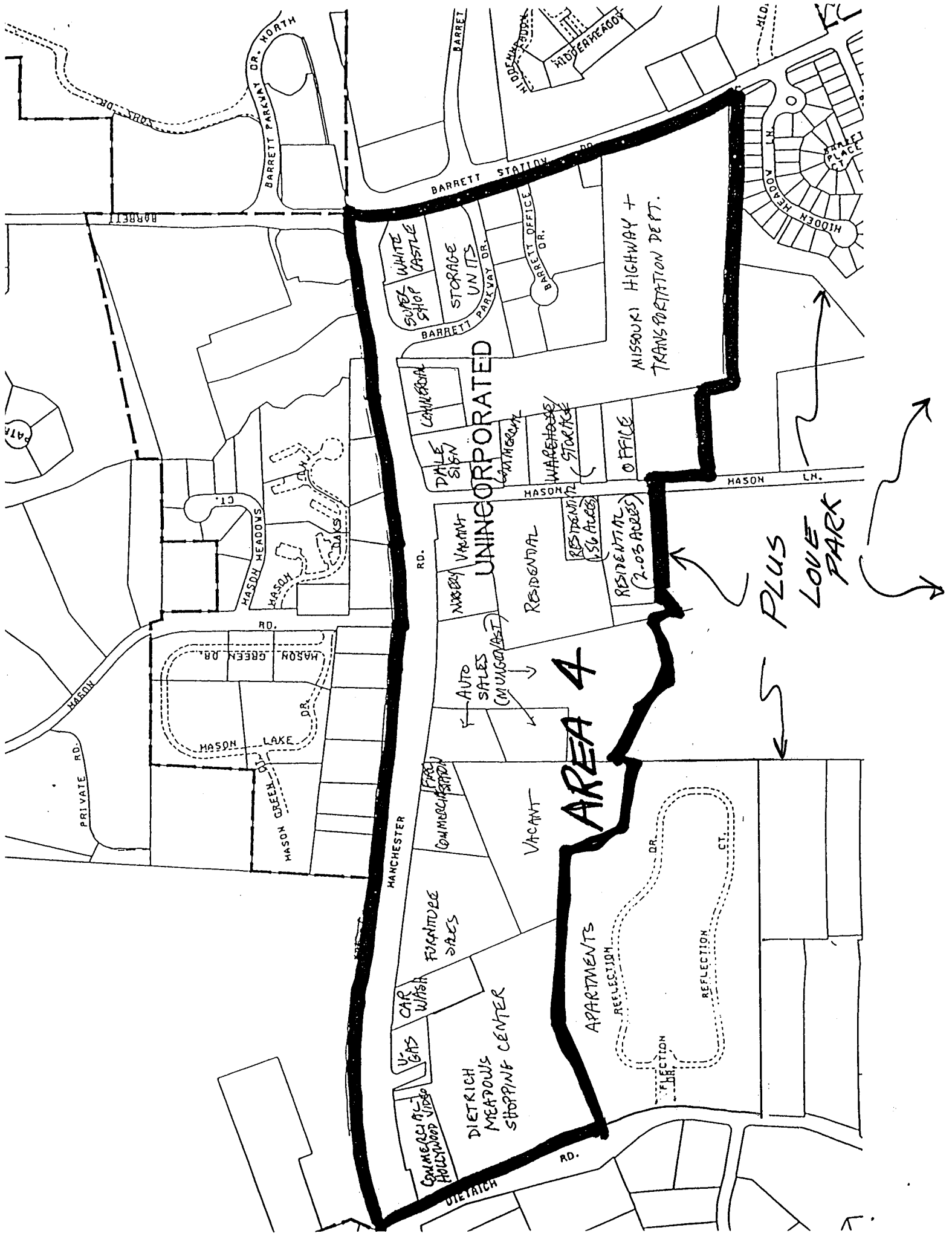
AREA 5

QUEENY
PARK

AREA 6

TOWN & COUNTRY

UNINCORPORATED

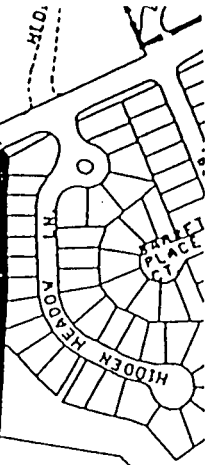


BARRETT PARKWAY DR. NORTH

BARRETT
BARRETT STATTON DR.
BARRETT OFFICE DR.

SOVEREIGN
WHITE CASTLE
STORE
UNITS

MISSOURI HIGHWAY +
TRANSPORTATION DEPT.



UNINCORPORATED

CAMMERRON
DALE SIGN
WAREHOUSE
STORAGE
OFFICE
RESIDENTIAL (56 ACRES)
RESIDENTIAL (2.05 ACRES)

MASON LN.

PLUS
LOVE
PARK

AREA 4


AUTO SALES (MUNICIPAL)

MANCHESTER RD.

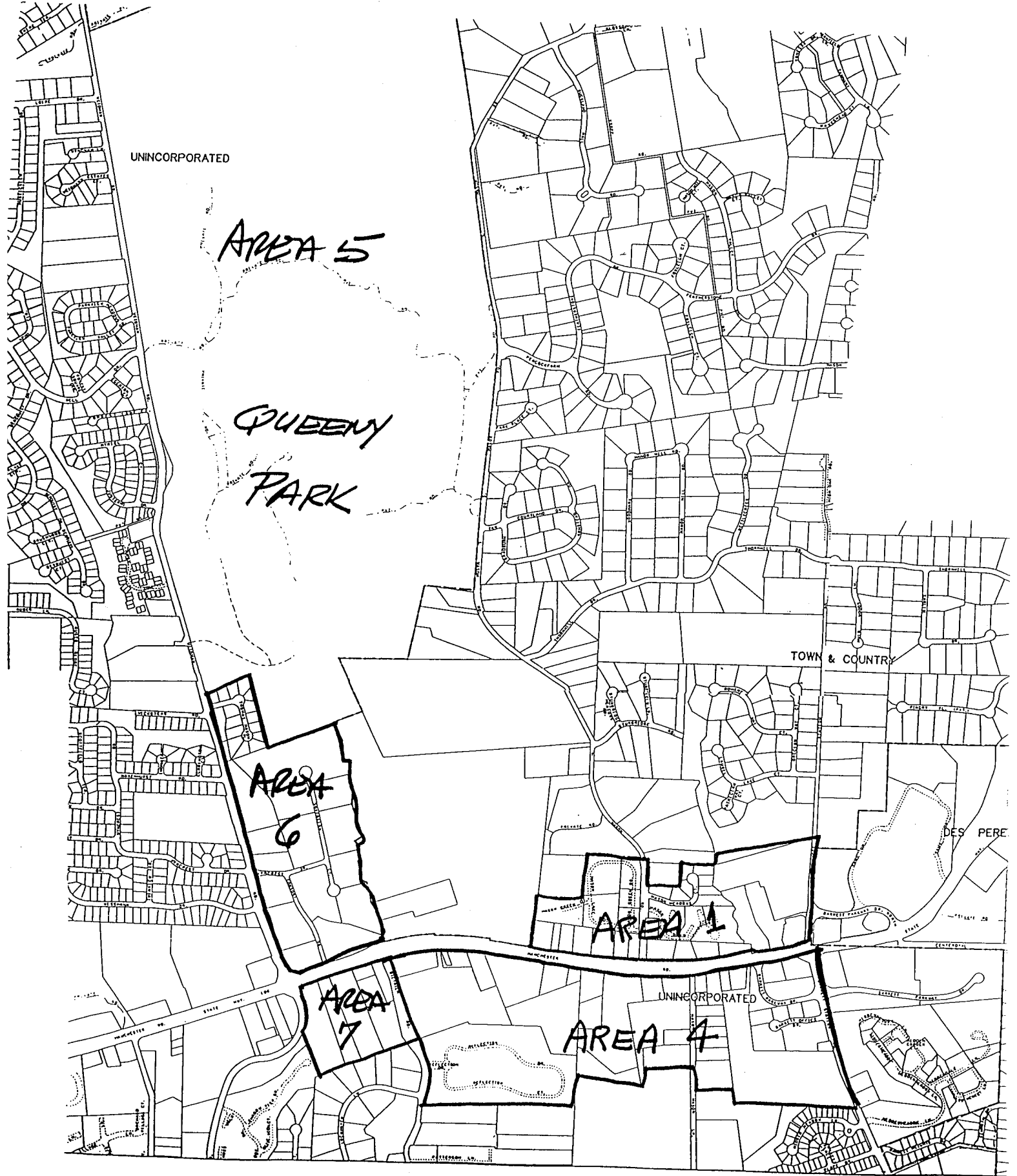
VACANT
COMMERCIAL
FURNITURE SALES
CAR WASH
GAS

DIETRICH MEADOWS SHOPPING CENTER

APARTMENTS



DIETRICH RD.



UNINCORPORATED

AREA 5

QUEENY
PARK

TOWN & COUNTRY

AREA 6

AREA 1

DES PERE

AREA 7

UNINCORPORATED

AREA 4