

CITY OF SHREWSBURY

Office of the City Administrator
Barry R. Alexander, J.D.

DPR
APR 13 2001

April 13, 2001

Boundary Commission-St. Louis County
1516 South Brentwood Blvd., Suite 101
Brentwood, MO 63144
Attn: Mr. Daniel Krasnoff, Exec. Director

Re: Map Plan Amendment


Dear Mr. Krasnoff:

Attached please find a copy of this City's map plan *amendment*. Our previous submission included a larger area with greater potential conflict with other jurisdictions. Our amended map plan remains true to the original scheme though it involves a smaller geographic area.

As was the case with our previous submission, this *amended* map plan should not be interpreted as evidence that we have any present or future intention of executing any specific proposal. Rather, it is merely an effort to keep this City's options open for the next five years.


Thank you for your attention to this *amended* plan and should you have any questions or concerns regarding this or any other related matter please do not hesitate to contact me at any time.

Sincerely,



Barry R. Alexander, J.D.
City Administrator

Attachment



CITY OF SHREWSBURY

Office of the City Administrator

Barry R. Alexander, J.D.

JUN 28 2000
DPK

June 28, 2000

St. Louis County Boundary Commission
1516 South Brentwood, Suite 101
Brentwood, MO 63144
Attn: Mr. Dan Krasnoff, Exec. Director


Re: July 1st, 2000 – Map Plan Submittal for Proposed Boundary Change

Dear Mr. Krasnoff:

By the authority vested in me by the Board of Aldermen as the official representative of the City of Shrewsbury regarding such matters, please accept our map plan submittal as outlined and described by my previous letter dated June 26, 2000.


I hereby certify that the attached map plan represents the City of Shrewsbury's official proposal and is in conformance with the requirements of RSMo §72.423 (1999 Cumulative Supplement).

Sincerely,




Barry R. Alexander, J.D.
City Administrator

Subscribed and affirmed before me this 28th day of June, 2000.



Diana Mize, Acting City Clerk

Seal



CITY OF SHREWSBURY

Office of the City Administrator

Barry R. Alexander, J.D.

JUN 27 2000
DRC

June 26, 2000

St. Louis County Boundary Commission
1516 S. Brentwood Blvd., Suite 101
Brentwood, MO 63144
Attn: Mr. Dan Krasnoff, Exec. Director

Re: July 1st, 2000 Proposed Boundary Adjustment Map Submission

Dear Mr. Krasnoff:

Enclosed please find a copy of the proposed boundary adjustment map submission for the City of Shrewsbury which is due July 1st, 2000. As you will note, the City of Shrewsbury indicates a proposed area to be considered for annexation by shading a segment of unincorporated area from our Watson Road municipal boundary south to Gravois Road, bounded to the east following the St. Louis City boundary, and bounded to the west to the point which skirts or abuts the municipal boundaries of the Village of Marlborough, the City of Crestwood and the Town of Grantwood Village.

Additionally, please note that per the Map Plan Submission – Information Sheet and the Missouri Revised Statutes, Chapter 72, §72.150 - .220 and §72.420, nothing has been indicated in terms of a potential consolidation with other surrounding municipalities on this map.

Thank you for your time and attention to this submission as during the course of your review should there be any questions or concerns about anything, please do not hesitate to call me.

Sincerely,

Barry R. Alexander, J.D.
City Administrator