



CITY OF MARYLAND HEIGHTS


212 MILLWELL DRIVE • MARYLAND HEIGHTS, MISSOURI 63043


**CERTIFICATION OF RESOLUTION 2000-610
OF THE CITY OF MARYLAND HEIGHTS
REGARDING APPROVING A GENERAL MAP OF PROPOSED BOUNDARY
CHANGE FOR THE CITY OF MARYLAND HEIGHTS**

STATE OF MISSOURI)
) SS.
COUNTY OF ST. LOUIS)

I, Marcia L. Hayden, the duly appointed Deputy City Clerk within the City of Maryland Heights, in the County and State aforesaid, certify that the attached constitutes a full, true and correct copy of Resolution 2000-610, together with attachments thereto, the same as passed by the City Council and approved by the Mayor, and the same as appears on record within the City of Maryland Heights.

IN TESTIMONY WHEREOF, I have set my hand and affixed the seal of the City of Maryland Heights, Missouri, this 23rd day of June, 2000.


Deputy City Clerk



Sponsored by: Mayor and Council

RESOLUTION NO. 2000-610

A RESOLUTION APPROVING A GENERAL MAP OF PROPOSED BOUNDARY CHANGE
FOR THE CITY OF MARYLAND HEIGHTS

WHEREAS, the Boundary Commission of St. Louis County has adopted new rules for all boundary changes for incorporated municipalities; and


WHEREAS, a General Map of Proposed Boundary Change must be filed with the St. Louis County Boundary Commission or no boundary changes may occur within the city for a minimum of five years; and

WHEREAS, the General Map of Proposed Boundary Change must be filed by July 1, 2000; and

WHEREAS, there exists lands located within unincorporated St. Louis County along the Page Avenue Extension that may warrant consideration for annexation into the City of Maryland Heights;

NOW, THEREFORE, be it resolved, that the City Council directs the City Planner to file on behalf of the City a General Map of Proposed Boundary Change, as attached (Exhibit A).

PASSED BY THE COUNCIL AND APPROVED BY THE MAYOR THIS 15TH DAY OF
JUNE, 2000



MAYOR/PRESIDING OFFICER

ATTEST:



CITY CLERK





CITY OF MARYLAND HEIGHTS

212 MILLWELL DRIVE MARYLAND HEIGHTS, MISSOURI 63043 TEL 314-291-6550 FAX 314-291-7457

June 23, 2000

JUN 26 2000
DJK

Mr. Dan Krasnoff
St. Louis County Boundary Commission
1516 South Brentwood
Suite 101
St. Louis, MO 63144

Re: **City of Maryland Heights
General Map of Proposed Boundary Change**

Dear Mr. Krasnoff:

Please find attached the City of Maryland Heights General Map of Proposed Boundary Change and City Council Resolution accepting the proposed map. The proposed map has been prepared in accordance with RSMo. 72.423. I, as City Planner, have been directed by the City Council to act on this matter on their behalf. My contact information is as follows:


J. Wayne Oldroyd, AICP
City Planner
212 Millwell Dr.
Maryland Heights, MO 63043
(314) 291-6550

Sincerely,

J. Wayne Oldroyd, AICP
City Planner

JWO/MEB

*State of Missouri } ss.
County of St. Louis }
Subscribed and sworn to before me, a Notary
Public, this 23rd day of June, 2000.*



Marcia L. Hayden