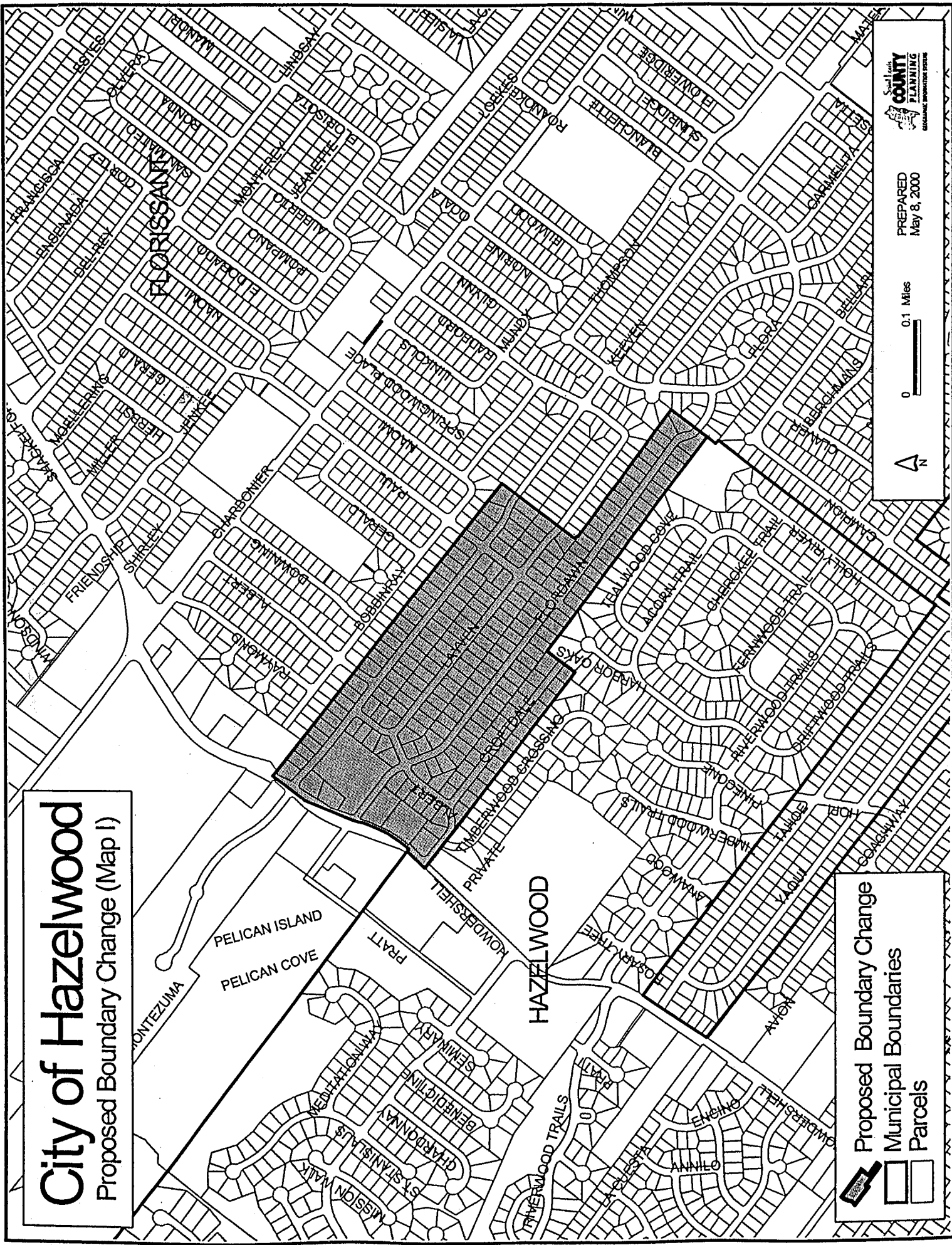




# City of Hazelwood

## Proposed Boundary Change (Map I)



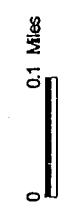
**Proposed Boundary Change**

**Municipal Boundaries**

**Parcels**

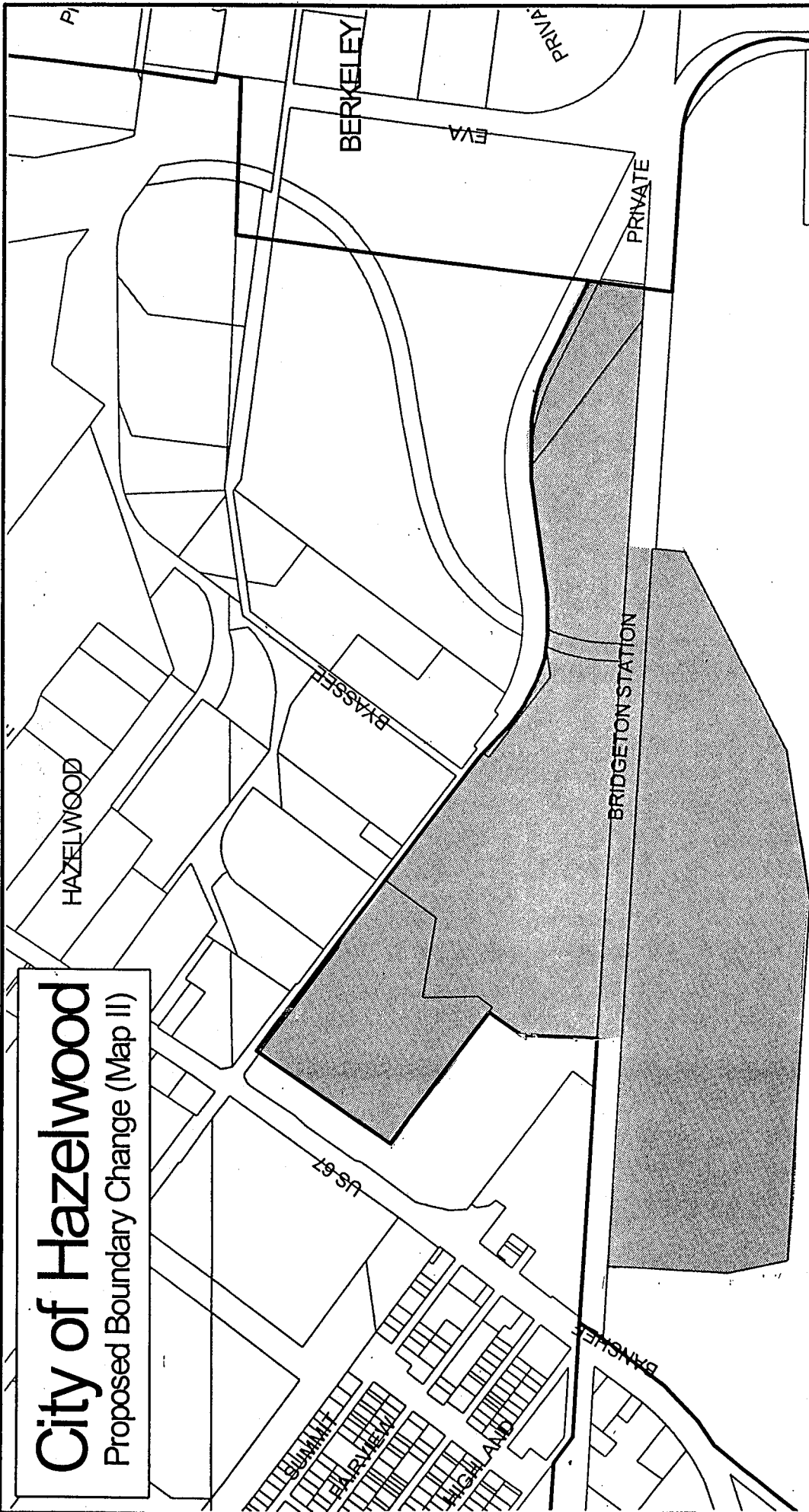


PREPARED  
May 8, 2000



# City of Hazelwood

Proposed Boundary Change (Map II)



ST. LOUIS  
INTERNATIONAL  
AIRPORT

Proposed Boundary Change  
Municipal Boundaries  
Parcels



0.05 0 0.05 Miles  
PREPARED April 25, 2000

