

STATE OF MISSOURI     )  
COUNTY OF ST. LOUIS     )  
CITY OF FLORISSANT     )

I, Chris McCormick, City Clerk for the City of Florissant, St. Louis County, Missouri, hereby certify that the attached Map Plan (Exhibit 1) represents the City of Florissant's official Map Plan proposal in conformance with the requirements of R.S.Mo. Section §72.423 (1999 Cum. Supp.). **THIS SUBMITTAL SUPERCEDES OUR SUBMITTAL OF JUNE 14, 2000.**

In witness hereof, I hereunto set my hand and affix the seal of the City of Florissant, Missouri, this 29<sup>th</sup> day of June, 2000.

  
Chris McCormick, City Clerk

SEAL

# CITY OF FLORISSANT



FLORISSANT, MISSOURI

STATE OF MISSOURI     )  
COUNTY OF ST. LOUIS     )  
CITY OF FLORISSANT     )

I, Chris McCormick, City Clerk for the City of Florissant, St. Louis County, Missouri, hereby certify that the attached Map Plan (Exhibit 1) represents the City of Florissant's official Map Plan proposal in conformance with the requirements of R.S.Mo. Section §72.423 (1999 Cum. Supp.).

14<sup>th</sup> In witness hereof, I hereunto set my hand and affix the seal of the City of Florissant, Missouri, this day of June, 2000.

*Chris McCormick*

Chris McCormick, City Clerk

SEAL

CITY HALL - (314) 921-5700  
955 RUE ST. FRANCOIS  
FLORISSANT, MISSOURI 63031  
FAX - (314) 921-7111  
TDD (314) 839-5142

POLICE DEPT. - (314) 831-7000  
1700 NORTH HIGHWAY 67  
FLORISSANT, MISSOURI 63033  
FAX - (314) 830-6045

PARK DEPT. - (314) 921-4466  
#1 CIVIC CENTER DRIVE  
FLORISSANT, MISSOURI 63033  
FAX - (314) 839-7672

MUNICIPAL COURT - (314) 921-3322  
1055 RUE ST. FRANCOIS  
FLORISSANT, MISSOURI 63031  
FAX - (314) 839-7663

E-MAIL: CITYMAIL@FLORISSANTMO.COM

WEB SITE: WWW.FLORISSANTMO.COM

# CITY OF FLORISSANT



FLORISSANT, MISSOURI

June 14, 2000



Mr. Dan Krasnoff, Director  
Boundary Commission  
1516 South Brentwood Blvd., Suite 101  
St. Louis, MO 63144

RE: City of Florissant Annexation Map Plan

Dear Mr. Krasnoff:

The City of Florissant submits herewith its official annexation Map Plan proposal (see enclosed certification). Also included is a diskette containing a digital copy of the Map Plan (in .dgn format) Note that the numbering of the proposed annexation areas on the Map Plan does not necessarily indicate the sequencing of boundary changes. Instead, these number designations are for area identification purposes only.

The Map Plan represents the current annexation strategic plan that has been developed and updated by the City over the last decade. The boundaries of each proposed annexation area represent logical boundaries for the incremental expansion of the City of Florissant. Of course, certain sequencing and/or combination of areas will be necessary in order to meet contiguity requirements.

Soon, the City will be updating revenue/cost estimates and other data for each of the areas identified on the Map Plan. The person designated to act on the City's behalf regarding this Map Plan is:

Louis B. Jearls, Jr., P.E.  
Director of Public Works  
City of Florissant  
955 rue St. Francois  
Florissant, MO 63031  
Phone No. (314) 839-7641

We are looking forward to working with the new Boundary Commission to accomplish orderly annexation.

Sincerely,

James J. Eagan  
Mayor

/pas

Enclosures: Annexation Map Plan (hard copy @ 1" = 1,000' & .dgn computer file)  
City Clerk certification of official Map Plan

**CITY HALL - (314) 921-5700**  
955 RUE ST. FRANCOIS  
FLORISSANT, MISSOURI 63031  
FAX - (314) 921-7111  
TDD (314) 839-5142

**POLICE DEPT. - (314) 831-7000**  
1700 NORTH HIGHWAY 67  
FLORISSANT, MISSOURI 63033  
FAX - (314) 830-6045

**PARK DEPT. - (314) 921-4466**  
#1 CIVIC CENTER DRIVE  
FLORISSANT, MISSOURI 63033  
FAX - (314) 839-7672

**MUNICIPAL COURT - (314) 921-3322**  
1055 RUE ST. FRANCOIS  
FLORISSANT, MISSOURI 63031  
FAX - (314) 839-7663

E-MAIL: CITYMAIL@FLORISSANTMO.COM


WEB SITE: WWW.FLORISSANTMO.COM

# CITY OF FLORISSANT



FLORISSANT, MISSOURI

June 30, 2000



Mr. Dan Krasnoff, Director  
Boundary Commission  
1516 South Brentwood Blvd., Suite 101  
St. Louis, MO 63144

RE: City of Florissant Annexation Map Plan

Dear Mr. Krasnoff:

The City of Florissant submits herewith its official annexation Map Plan proposal (see enclosed certification). Also included is a diskette containing a digital copy of the Map Plan (in .dgn format) Note that the numbering of the proposed annexation areas on the Map Plan does not necessarily indicate the sequencing of boundary changes. Instead, these number designations are for area identification purposes only. **THIS SUBMITTAL SUPERCEDES OUR SUBMITTAL OF JUNE 14, 2000.**

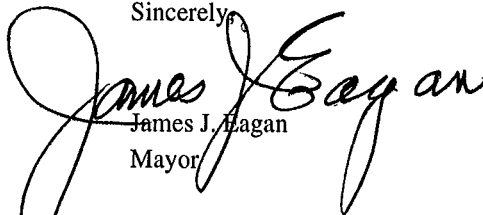
The Map Plan represents the current annexation strategic plan that has been developed and updated by the City over the last decade. The boundaries of each proposed annexation area represent logical boundaries for the incremental expansion of the City of Florissant. Of course, certain sequencing and/or combination of areas will be necessary in order to meet contiguity requirements.

Soon, the City will be updating revenue/cost estimates and other data for each of the areas identified on the Map Plan. The person designated to act on the City's behalf regarding this Map Plan is:

Louis B. Jearls, Jr., P.E.  
Director of Public Works  
City of Florissant  
955 rue St. Francois  
Florissant, MO 63031  
Phone No. (314) 839-7641

We are looking forward to working with the new Boundary Commission to accomplish orderly annexation.

Sincerely,

  
James J. Eagan  
Mayor

/pas

Enclosures: Annexation Map Plan (hard copy @ 1" = 1,000' & .dgn computer file)  
City Clerk certification of official Map Plan

CITY HALL - (314) 921-5700  
955 RUE ST. FRANCOIS  
FLORISSANT, MISSOURI 63031  
FAX - (314) 921-7111  
TDD (314) 839-5142

POLICE DEPT. - (314) 831-7000  
1700 NORTH HIGHWAY 67  
FLORISSANT, MISSOURI 63033  
FAX - (314) 830-6045

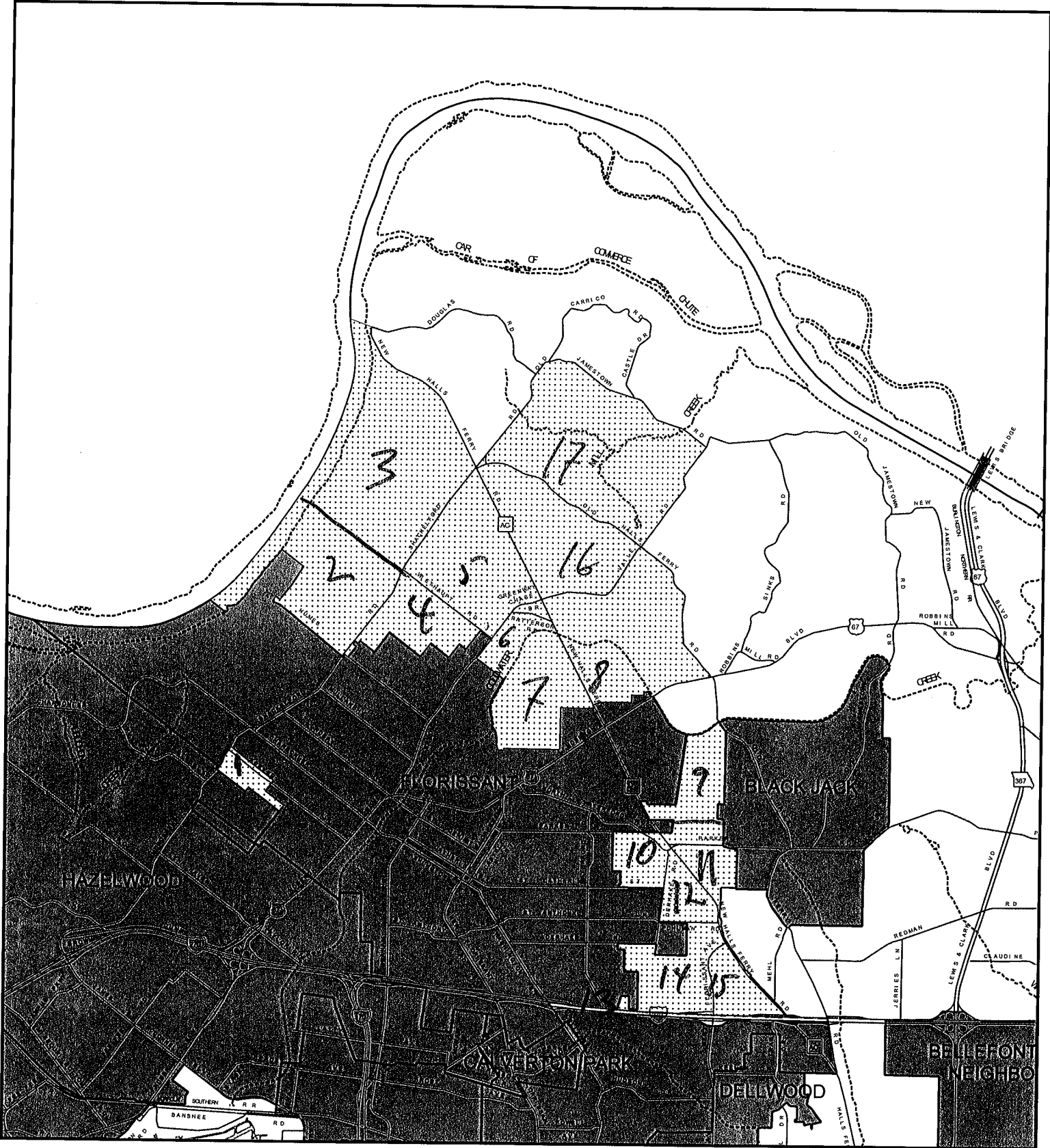
PARK DEPT. - (314) 921-4466  
#1 CIVIC CENTER DRIVE  
FLORISSANT, MISSOURI 63033  
FAX - (314) 839-7672

MUNICIPAL COURT - (314) 921-3322  
1055 RUE ST. FRANCOIS  
FLORISSANT, MISSOURI 63031  
FAX - (314) 839-7663

E-MAIL: CITYMAIL@FLORISSANTMO.COM

WEB SITE: WWW.FLORISSANTMO.COM

# Map Plan Submission - City of Florissant



## Legend

- Major Roads
- Proposed Annexation
- Unincorporated Areas
- Municipal Boundaries

0 0.5 1 2 Miles