


# City of Ellisville


---

STATE OF MISSOURI )  
 ) SS  
ST. LOUIS COUNTY )

I, DANIEL MEARS, City Manager within and for the City of Ellisville, St. Louis County, Missouri, do hereby certify that the following page(s) constitute(s) a true and correct copy of the City's official map plan proposal accepted by the City Council on the 30<sup>th</sup> day of May, 2000, for submission to the St. Louis County Boundary Commission.

IN TESTIMONY WHEREOF, I have hereunto set my hand and affixed the Seal of the City of Ellisville, Missouri, at my office in said City, this 29th day of June, 2000.

  
DANIEL MEARS  
City Manager



JUN 30 2000

# City of Ellisville

Daniel J. Mears  
City Manager

June 30, 2000

St. Louis County Boundary Commission:

In accordance with RSMo§72.423, the City of Ellisville is pleased to submit this map plan to the St. Louis County Boundary Commission. It depicts the extent of boundary changes that are feasible for the City of Ellisville within the next five years. In an effort to maintain consistent and logical boundaries, the City is interested in boundary adjustments to several small pockets of unincorporated land within the City of Ellisville's corporate limits as well as the rights of way of several roads both within Ellisville and between Ellisville and its neighboring communities, which is presently unincorporated. Many of these minor changes are a result of incomplete legal descriptions from previous annexations by either Ellisville, or neighboring communities. These proposed map areas that are subject to boundary changes have been depicted in the enclosed maps.

The City of Ellisville does not have any proposal for the sequencing of boundary changes. The changes will be made in accordance with resident interests, and annexation proposals will be formulated when residents in the unincorporated area express interest to Ellisville. In terms of the areas that do not contain any residents, and are simply areas where minor adjustments are needed to straighten out the borders. The City of Ellisville is more than willing to make these minor changes at any time during the current cycle.

The following information serves as a supplement to the map:


- **Map Area A** is formed at the southern half of Manchester Road with the eastern boundary below the intersection of Strecker Road and Manchester Road extending southwest to the western border of Ellisville.
- **Map Area B** is formed by the parcel of unincorporated St. Louis County [23U 61 0080] located at 16099 Ruck Road. This parcel is due south of Ruck Road just west of (adjacent to) Tartan Green Boulevard.
- **Map Area C** encompasses Old State Road from Ridge Road northeast to 340 Old State Road [parcel 23T 11 0020] just south of Canterbury Estates Drive. The following addresses and locator numbers are found in Map Area C:

24U 62 0035	24U 62 0068
24U 62 0101	24U 64 0044
24U 62 0123	24U 64 0077
24U 62 0497	24U 64 0099
24U 62 0503	24U 64 0143
24U 62 0512	24U 64 0033
24U 64 0165	24U 64 0176
24U 64 0374	

- **Map Area D** is a right of way formed around the parcel at 15851 Clayton Road [22T 54 0222]. This right of way consists of the eastern half of Clarkson Road (the west side of the parcel) extending south on Clarkson then east on Clayton Road along the southern border of the parcel ending at the eastern border of the parcel. The boundary encompasses the entire width of Clayton Road.
- **Map Area E** is comprised of the Waterford Subdivision containing both Kylewood Place and Kylewood Court.
- **Map Area F** is a right of way that runs the entire width of Reinke Road with the intersection of Reinke Road and Barbara Ann Lane constituting its northern border. The right of way extends from the northern border, proposed above, south to the southern border of the parcel [23S 13 0544] at 242 Westridge Parc Lane.
- **Map Area G** begins at the corporate limits of the City of Ellisville and extends along Kiefer Creek Road and St. Paul Road encompassing all of the parcels up to the corporate limits of Wildwood to the west and Ballwin to the north. The map plan includes all of the parcels down to the Meramec River.

We hope this map meets our goal of providing the Commission with sufficient and accurate information on the proposed boundary changes. If you have any questions or comments, or need further assistance please do not hesitate to contact me at City Hall at (636) 227-9660.

Sincerely,

  
Daniel J. Mears  
City Manager