


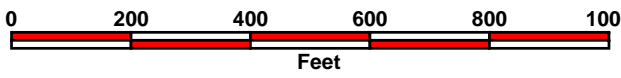

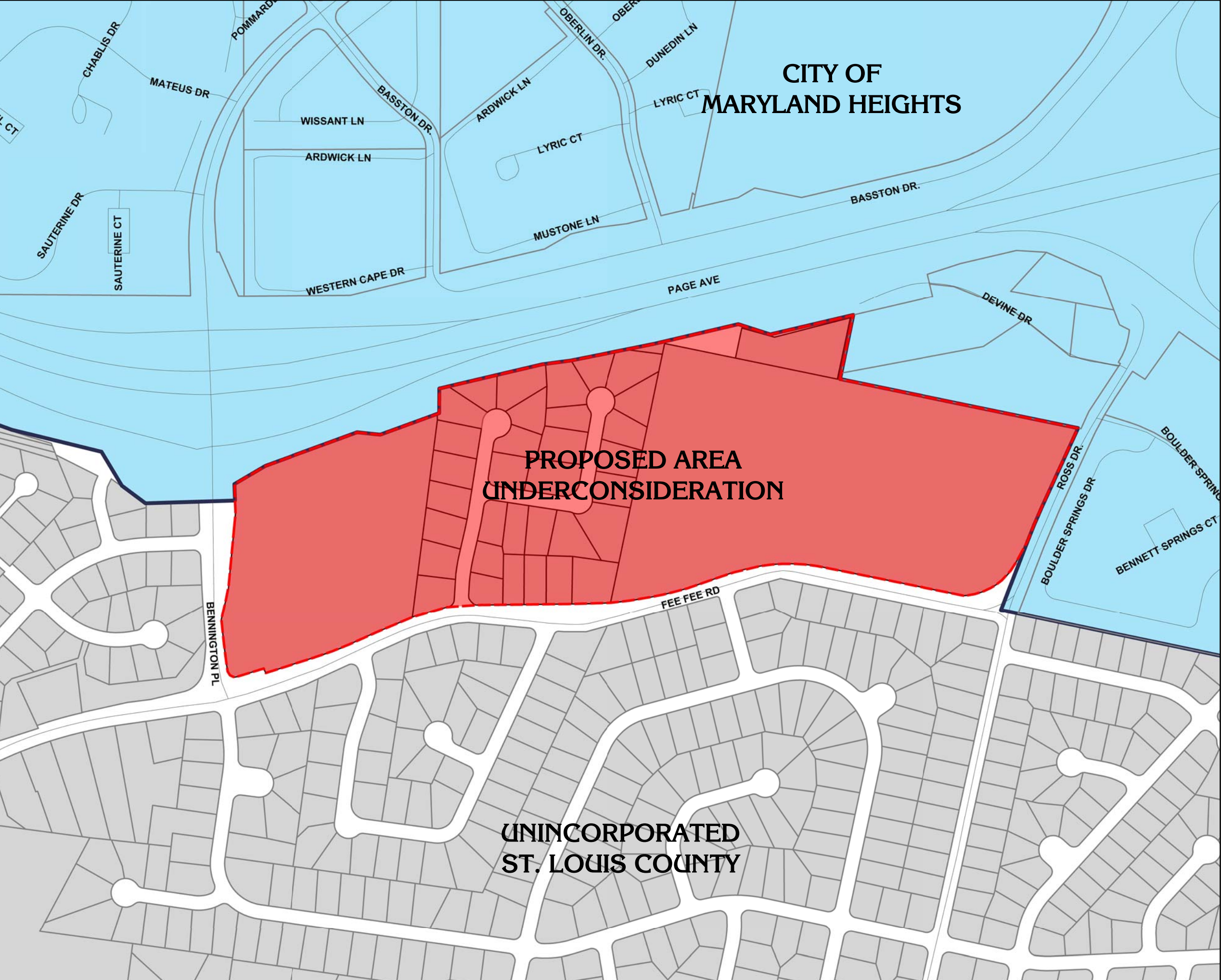


City of Maryland Heights Map Plan

Approved by the City of Maryland Heights City Council

LEGEND

-  POTENTIAL ANNEXATION AREA
-  CITY OF MARYLAND HEIGHTS
-  UNINCORPORATED ST. LOUIS COUNTY



Map prepared by the City of Maryland Heights Planning Department June 28, 2006.
St. Louis County Dept. of Planning, GIS Datasets Parcel Basemap.