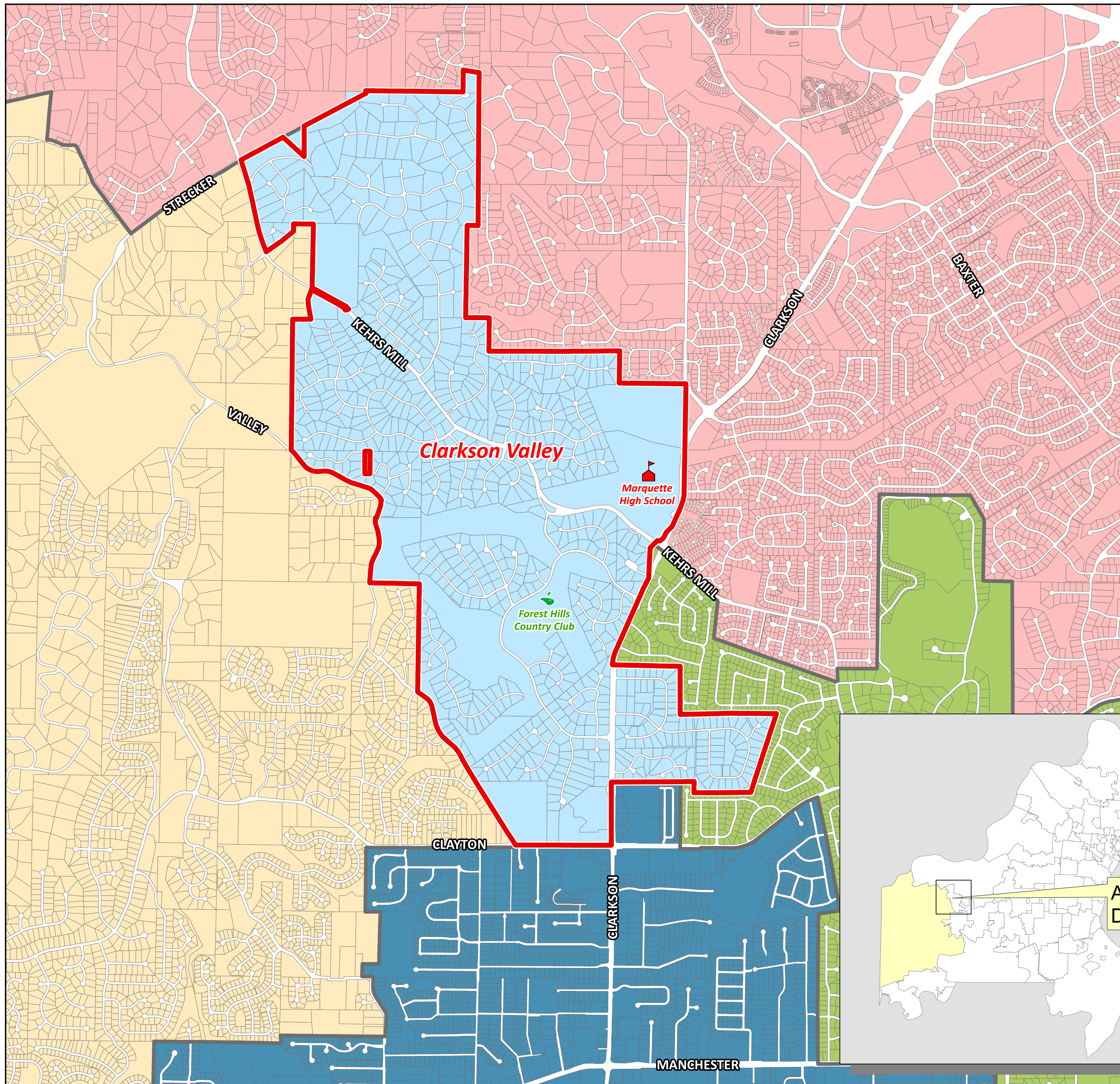





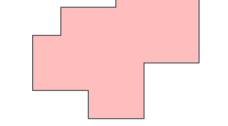
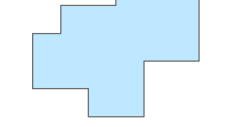

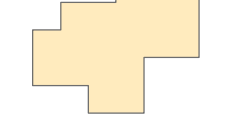
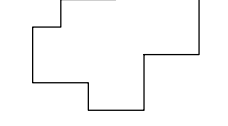
2018 Five (5) Year Map Plan Potential Annexation Area




WILDWOOD

-  Annexation Area
-  City Boundaries

Municipality

-  Ballwin
-  Chesterfield
-  Clarkson Valley
-  Ellisville
-  Wildwood
-  Unincorporated STL



0 0.25 0.5
Miles

