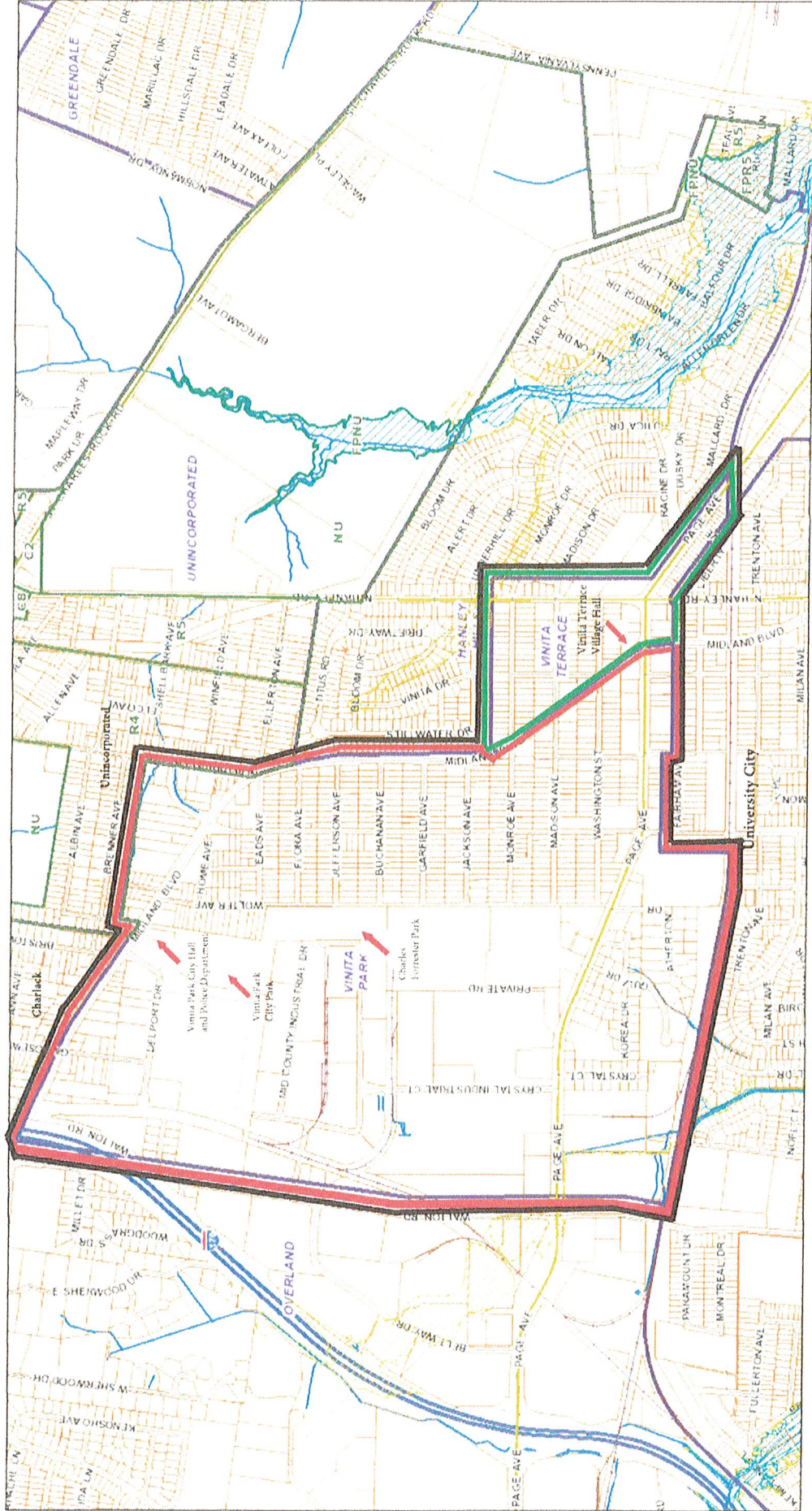


Map # 1 - City of Vinita Park and Village of Vinita Terrace Consolidation Map with Boundary Lines



April 14, 2016

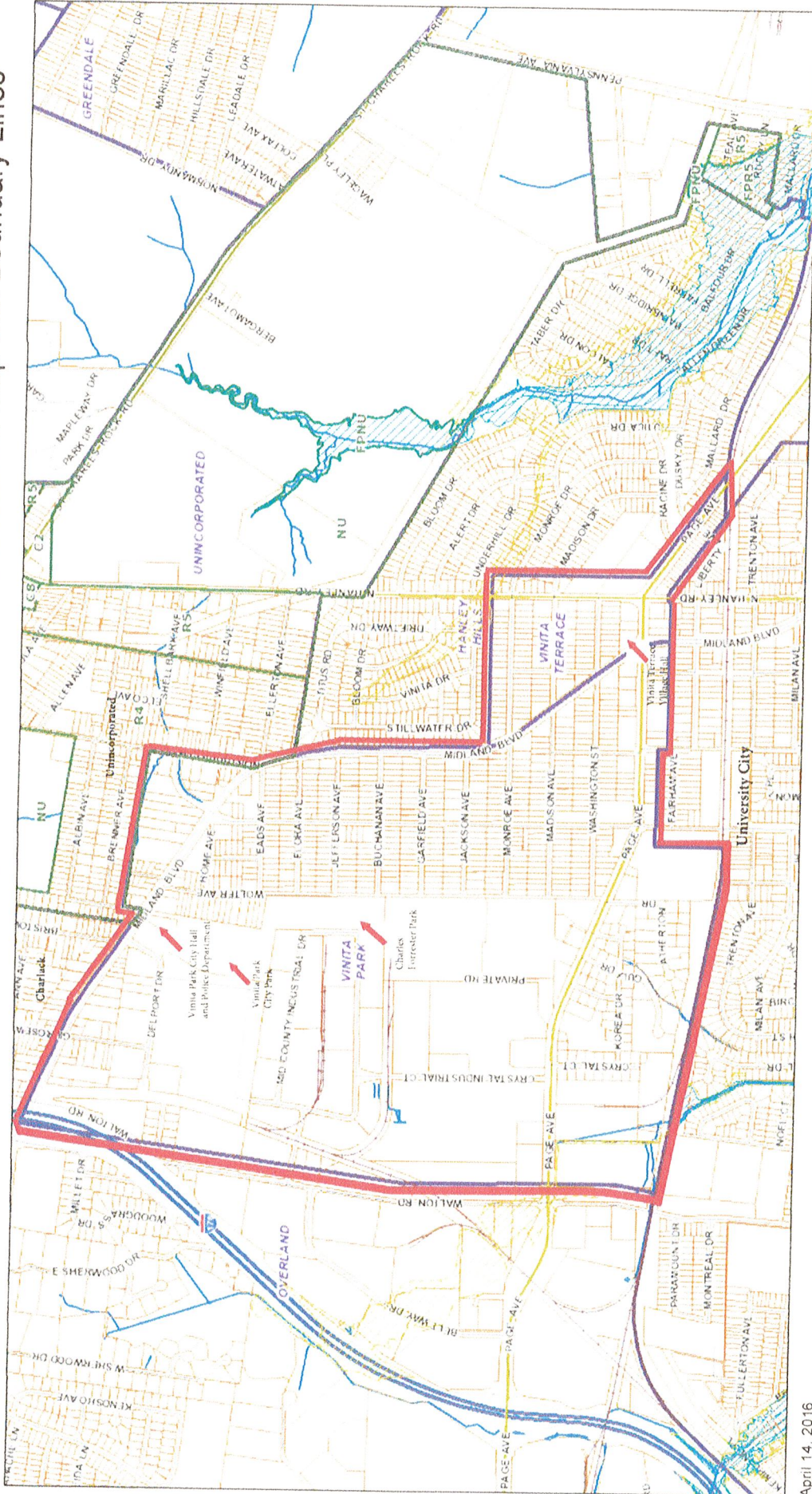
- Special Flood Hazard Areas (1% Annual Chance)
- Other Flood Areas (0.2% Annual Chance)
- Zoning
- City of Vinita Park City Limits
- Village of Vinita Terrace Village Limits
- New Consolidated Municipality Boundary

1:10,000





St. Louis County GIS Service Center

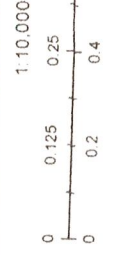
Created by St. Louis County GIS Service Center. Copyright 2015. St. Louis County. All rights reserved.

Map # 2 - City of Vinita Park and Village of Vinita Terrace Consolidation Map with Boundary Lines



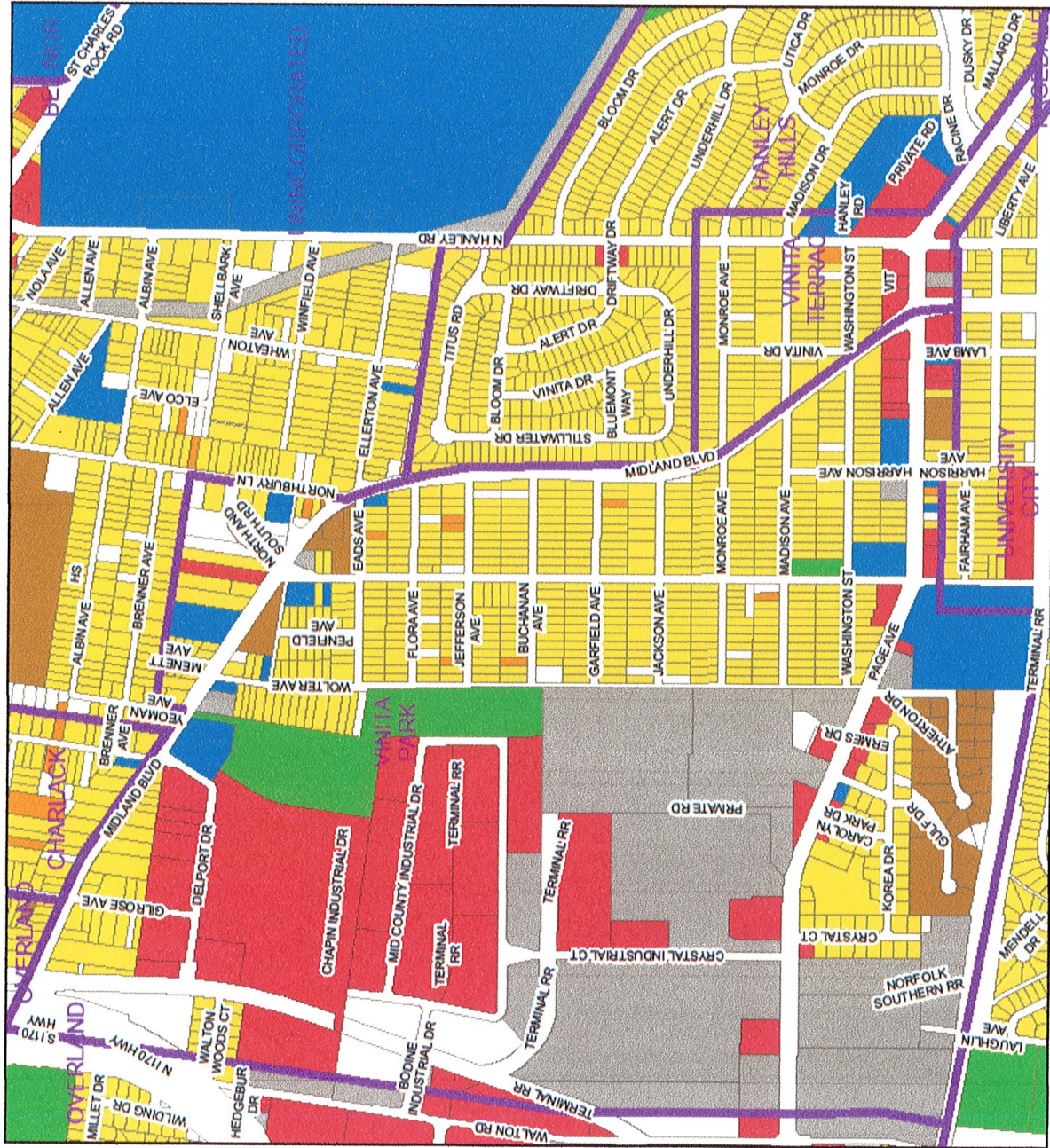
April 14, 2016

-  Special Flood Hazard Areas (1% Annual Chance)
-  Other Flood Areas (0.2% Annual Chance)
-  Zoning
-  New Consolidated Municipality Boundary














1:10,000
St. Louis County GIS Service Center

Vinita Park and Vinita Terrace Land Use



Legend

-  Municipal Boundary
- Parcel Land Use**
- Land Use**
-  Single Family
-  Duplex/Townhome
-  Multi-Family
-  Commercial
-  Industrial/Utility
-  Institution
-  Park
-  Recreation
-  Common Ground
-  Vacant/Agriculture

1 inch = 600 feet

